

Scaled data based on original data using
LM-79-08 Approved Method: Electrical and Photometric Measurements of Solid-State
Lighting Products

Test Report Prepared for
Cooper Lighting Solutions
(formerly Eaton)

Brand: LUMIERE

Report Number: P220612 (CONVERTED FROM TYPE C PHOTOMETRY)

Luminaire Tested: **1003-[A1, S1, SU1]-FL-LED3597-F-WT-L1-UNV**

Issue Date: 3/3/2020

Test Information

Test Method: LM-79-08
Report Number: P220612 (CONVERTED FROM TYPE C PHOTOMETRY)
TEST IS SCALED FROM IESNA LM-79-08 TEST DATA (P29478)
Test Lab: INNOVATION CENTER-P2
Issue Date: 3/3/2020
Manufacturer: COOPER LIGHTING SOLUTIONS (FORMERLY EATON)
Product Line: LUMIERE
Catalog Number: 1003-[A1, S1, SU1]-FL-LED3597-F-WT-L1-UNV
Description: LUMIERE LANTERRA 1003 LED ACCENT/SIGN LUMINAIRE, FLUSH LENS, FLOOD
OPTIC, WHITE HOUSING.
Light Source: (1) 3500K CCT, 97 CRI LED
Ballast/Driver: ELECTRONIC DRIVER

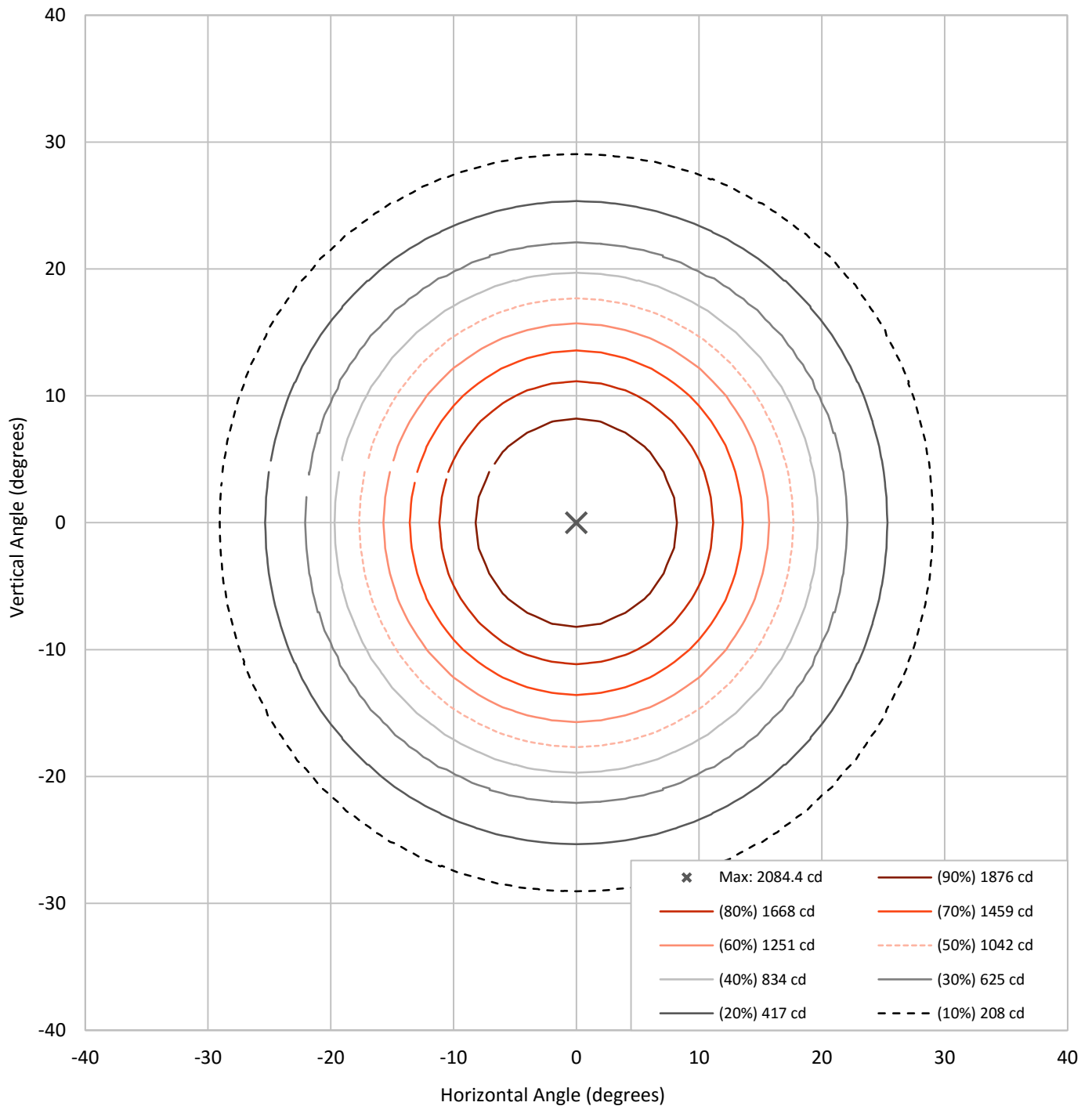
Summary

Lumens per Lamp:	N/A	NEMA Type:	4H x 4V
Luminaire Lumens:	775.4 lumens	Max Intensity:	2084.4 candela
Efficiency:	N/A	Max Intensity Angle:	0°H x 0°V
Efficacy:	79.1 lumens/watt		
Luminous Opening:	Circular (Dia: 0.25' x H: 0')		
Beam Angle (50%):	35.4°H x 35.4°V	Field Angle (10%):	58.1°H x 58.1°V
Beam Lumens:	464.4 lumens	Field Lumens:	727.9 lumens
Beam Efficiency:	59.9%	Field Efficiency:	93.9%
Input Watts (W):	9.8		
Input Voltage (V):	120		
Input Current (Ain):	NR		
Voltage Rise (V):	NR		
Power Factor:	NR		
Total Harmonic Distortion (THDi):	NR		
Frequency (hertz):	60		
Stabilization Time:	NR		
Operation Time:	NR		
Ambient Temperature (°C):	NR		
Test Distance:	25 FT		

REPORT NUMBER: P220612 (CONVERTED FROM TYPE C PHOTOMETRY)

CATALOG NUMBER: 1003-[A1, S1, SU1]-FL-LED3597-F-WT-L1-UNV

Iso-Candela Plot





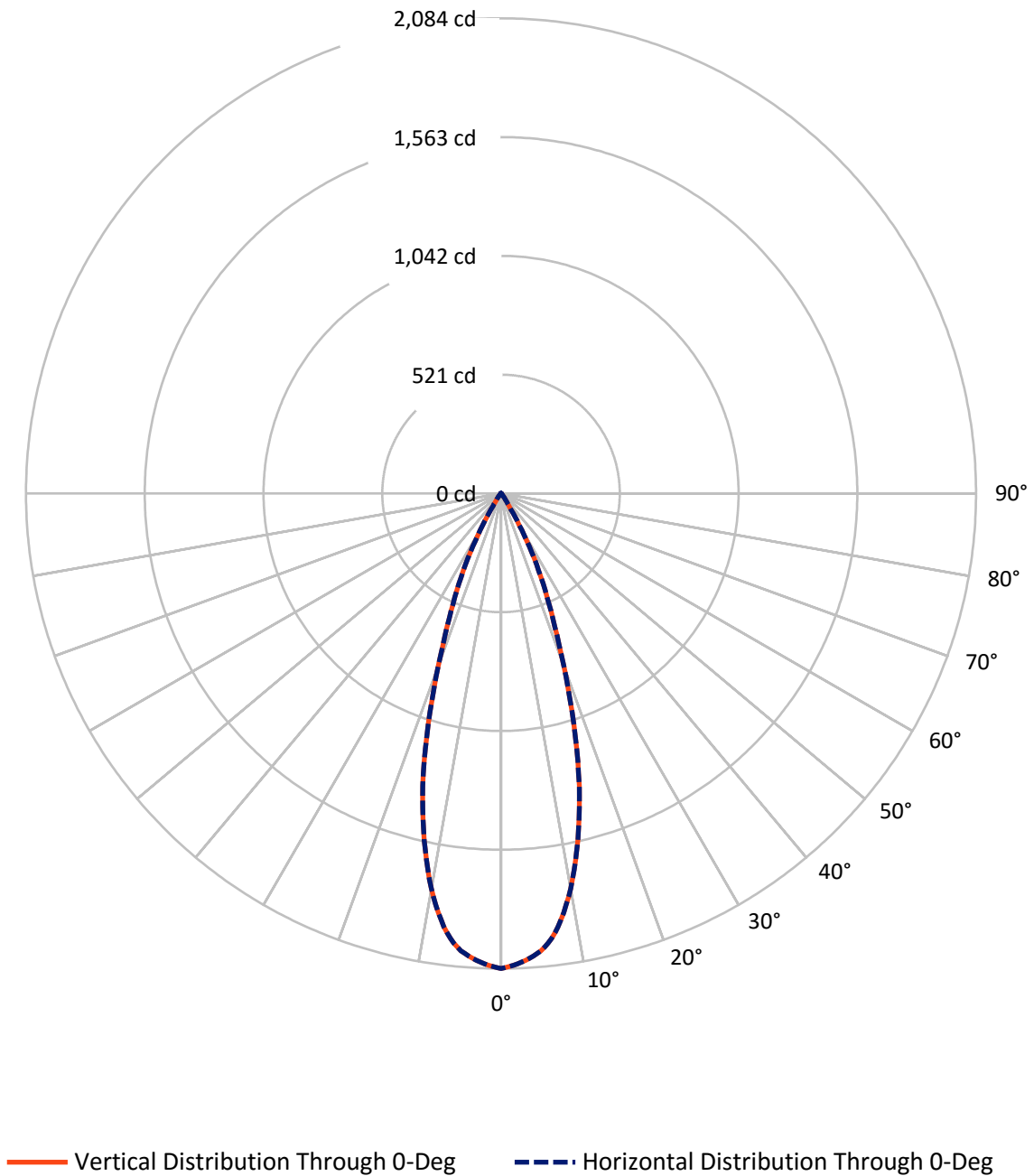
REPORT NUMBER: P220612 (CONVERTED FROM TYPE C PHOTOMETRY)
 CATALOG NUMBER: 1003-[A1, S1, SU1]-FL-LED3597-F-WT-L1-UNV

Lumen Table

90	0.0	0.0	0.0	0.0	0.0	0.0	0.0	0.0	0.0	0.0	0.0	0.0	0.0	0.0	0.0	0.0	0.0
80	0.0	0.0	0.0	0.0	0.0	0.0	0.0	0.0	0.0	0.0	0.0	0.0	0.0	0.0	0.0	0.0	0.0
70	0.0	0.0	0.0	0.0	0.0	0.0	0.0	0.0	0.0	0.0	0.0	0.0	0.0	0.0	0.0	0.0	0.0
60		0.0	0.0	0.0	0.0	0.0	0.1	0.1	0.1	0.1	0.0	0.0	0.0	0.0	0.0	0.0	
50	0.0	0.0	0.0	0.0	0.0	0.1	0.1	0.1	0.1	0.1	0.0	0.0	0.0	0.0	0.0	0.0	0.0
40		0.0	0.0	0.0	0.1	0.2	0.7	1.3	1.3	0.7	0.2	0.1	0.0	0.0	0.0	0.0	
30	0.0	0.0	0.0	0.1	0.2	1.4	6.7	12.4	12.4	6.7	1.4	0.2	0.1	0.0	0.0	0.0	0.0
20		0.0	0.0	0.1	0.6	6.3	21.2	36.5	36.5	21.2	6.3	0.6	0.1	0.0	0.0	0.0	
10	0.0	0.0	0.0	0.1	1.1	11.4	35.5	56.7	56.7	35.5	11.4	1.1	0.1	0.0	0.0	0.0	0.0
0		0.0	0.0	0.1	1.1	11.4	35.5	56.7	56.7	35.5	11.4	1.1	0.1	0.0	0.0	0.0	
-10	0.0	0.0	0.0	0.1	0.6	6.3	21.2	36.5	36.5	21.2	6.3	0.6	0.1	0.0	0.0	0.0	0.0
-20		0.0	0.0	0.1	0.2	1.4	6.7	12.4	12.4	6.7	1.4	0.2	0.1	0.0	0.0	0.0	
-30	0.0	0.0	0.0	0.0	0.1	0.2	0.7	1.3	1.3	0.7	0.2	0.1	0.0	0.0	0.0	0.0	0.0
-40		0.0	0.0	0.0	0.0	0.1	0.1	0.1	0.1	0.1	0.1	0.0	0.0	0.0	0.0	0.0	
-50	0.0	0.0	0.0	0.0	0.0	0.0	0.1	0.1	0.1	0.1	0.0	0.0	0.0	0.0	0.0	0.0	0.0
-60		0.0	0.0	0.0	0.0	0.0	0.0	0.0	0.0	0.0	0.0	0.0	0.0	0.0	0.0	0.0	
-70	0.0	0.0	0.0	0.0	0.0	0.0	0.0	0.0	0.0	0.0	0.0	0.0	0.0	0.0	0.0	0.0	0.0
-80		0.0	0.0	0.0	0.0	0.0	0.0	0.0	0.0	0.0	0.0	0.0	0.0	0.0	0.0	0.0	
-90	0.0	0.0	0.0	0.0	0.0	0.0	0.0	0.0	0.0	0.0	0.0	0.0	0.0	0.0	0.0	0.0	0.0

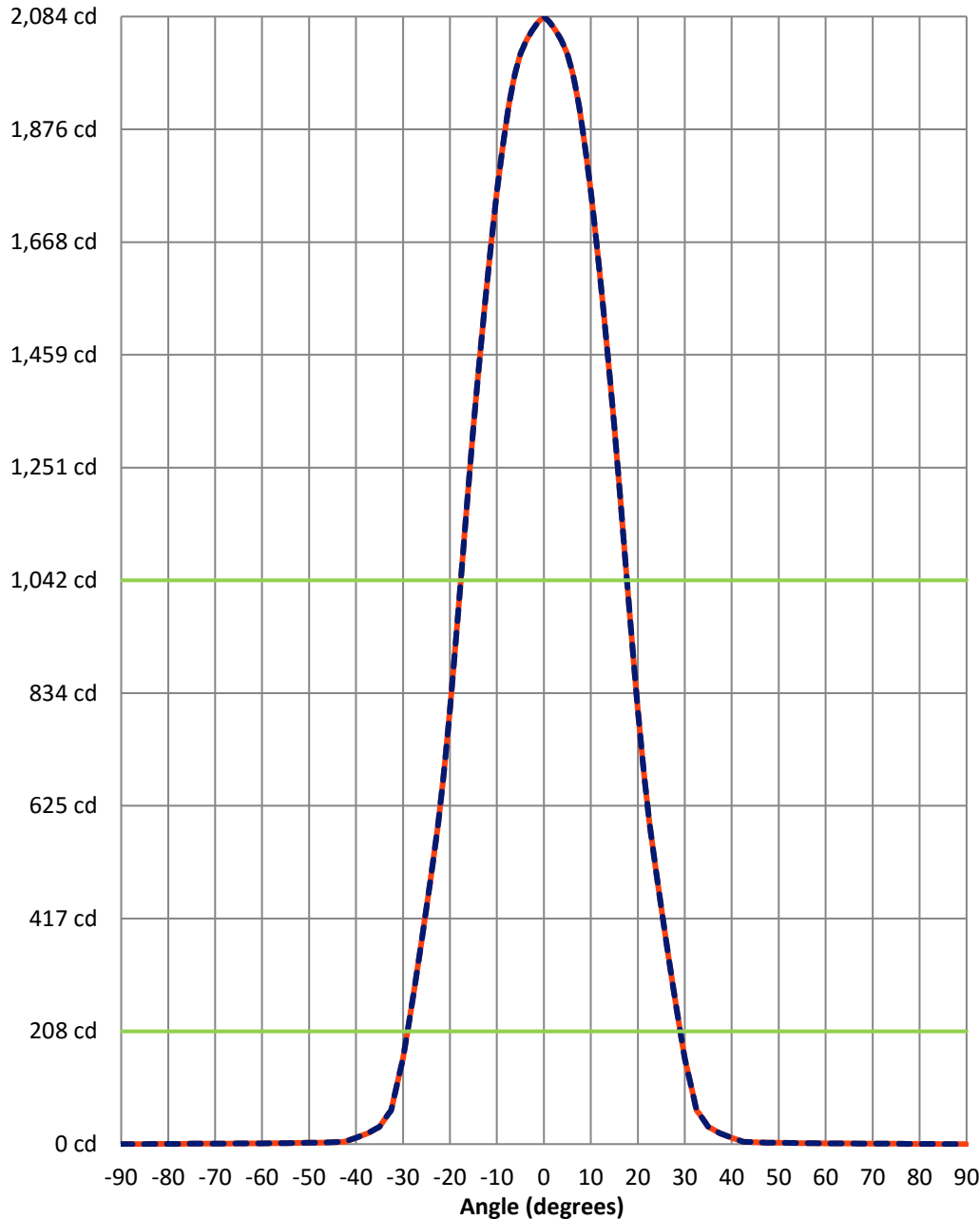
REPORT NUMBER: P220612 (CONVERTED FROM TYPE C PHOTOMETRY)
CATALOG NUMBER: 1003-[A1, S1, SU1]-FL-LED3597-F-WT-L1-UNV

Luminous Intensity Polar Plot



REPORT NUMBER: P220612 (CONVERTED FROM TYPE C PHOTOMETRY)
 CATALOG NUMBER: 1003-[A1, S1, SU1]-FL-LED3597-F-WT-L1-UNV

Luminous Intensity Plot



Beam:
 H Angle: 35.4°
 V Angle: 35.4°
 Lumens: 464.4
 Efficiency: 59.9%

Field:
 H Angle: 58.1°
 V Angle: 58.1°
 Lumens: 727.9
 Efficiency: 93.9%

Spill:
 Lumens: 47.5
 Efficiency: 6.1%

— Vertical Distribution through 0-Deg
 - - Horizontal Distribution through 0-Deg



REPORT NUMBER: P220612 (CONVERTED FROM TYPE C PHOTOMETRY)
 CATALOG NUMBER: 1003-[A1, S1, SU1]-FL-LED3597-F-WT-L1-UNV

FIELD
 BEAM

CANDELA DISTRIBUTION:

	-90°	-88.75°	-87.5°	-86.25°	-85°	-83.75°	-82.5°	-81.25°	-80°	-78.75°	-77.5°
90°	0	0	0	0	0	0	0	0	0	0	0
88.75°	0	0	0	0	0	0	0	0	0	0	0
87.5°	0	0	0	0	0	0	0	0	0	0	0
86.25°	0	0	0	0	0	0	0	0	0	0	0
85°	0	0	0	0	0	0	0	0	0	0	0
83.75°	0	0	0	0	0	0	0	0	0	0	0
82.5°	0	0	0	0	0	0	0	0	0	0	0
81.25°	0	0	0	0	0	0	0	0	0	0	0
80°	0	0	0	0	0	0	0	0	0	0	0
78.75°	0	0	0	0	0	0	0	0	0	0	0
77.5°	0	0	0	0	0	0	0	0	0	0	0
76.25°	0	0	0	0	0	0	0	0	0	0	0
75°	0	0	0	0	0	0	0	0	0	0	0
73.75°	0	0	0	0	0	0	0	0	0	0	0
72.5°	0	0	0	0	0	0	0	0	0	0	0
71.25°	0	0	0	0	0	0	0	0	0	0	0
70°	0	0	0	0	0	0	0	0	0	0	0
68.75°	0	0	0	0	0	0	0	0	0	0	0
67.5°	0	0	0	0	0	0	0	0	0	0	0
66.25°	0	0	0	0	0	0	0	0	0	0	0
65°	0	0	0	0	0	0	0	0	0	0	0
63.75°	0	0	0	0	0	0	0	0	0	0	0
62.5°	0	0	0	0	0	0	0	0	0	0	0
61.25°	0	0	0	0	0	0	0	0	0	0	0
60°	0	0	0	0	0	0	0	0	0	0	0
58.75°	0	0	0	0	0	0	0	0	0	0	0
57.5°	0	0	0	0	0	0	0	0	0	0	0
56.25°	0	0	0	0	0	0	0	0	0	0	0
55°	0	0	0	0	0	0	0	0	0	0	0
53.75°	0	0	0	0	0	0	0	0	0	0	0
52.5°	0	0	0	0	0	0	0	0	0	0	0
51.25°	0	0	0	0	0	0	0	0	0	0	0
50°	0	0	0	0	0	0	0	0	0	0	0
48.75°	0	0	0	0	0	0	0	0	0	0	0
47.5°	0	0	0	0	0	0	0	0	0	0	0
46.25°	0	0	0	0	0	0	0	0	0	0	0
45°	0	0	0	0	0	0	0	0	0	0	0
43.75°	0	0	0	0	0	0	0	0	0	0	0
42.5°	0	0	0	0	0	0	0	0	0	0	0
41.25°	0	0	0	0	0	0	0	0	0	0	0
40°	0	0	0	0	0	0	0	0	0	0	0
38.75°	0	0	0	0	0	0	0	0	0	0	0
37.5°	0	0	0	0	0	0	0	0	0	0	0
36.25°	0	0	0	0	0	0	0	0	0	0	0
35°	0	0	0	0	0	0	0	0	0	0	0



REPORT NUMBER: P220612 (CONVERTED FROM TYPE C PHOTOMETRY)
 CATALOG NUMBER: 1003-[A1, S1, SU1]-FL-LED3597-F-WT-L1-UNV

CANDELA DISTRIBUTION (continued):

	-90°	-88.75°	-87.5°	-86.25°	-85°	-83.75°	-82.5°	-81.25°	-80°	-78.75°	-77.5°
33.75°	0	0	0	0	0	0	0	0	0	0	0
32.5°	0	0	0	0	0	0	0	0	0	0	0
31.25°	0	0	0	0	0	0	0	0	0	0	0
30°	0	0	0	0	0	0	0	0	0	0	0
28.75°	0	0	0	0	0	0	0	0	0	0	0
27.5°	0	0	0	0	0	0	0	0	0	0	0
26.25°	0	0	0	0	0	0	0	0	0	0	0
25°	0	0	0	0	0	0	0	0	0	0	0
23.75°	0	0	0	0	0	0	0	0	0	0	0
22.5°	0	0	0	0	0	0	0	0	0	0	0
21.25°	0	0	0	0	0	0	0	0	0	0	0
20°	0	0	0	0	0	0	0	0	0	0	0
18.75°	0	0	0	0	0	0	0	0	0	0	0
17.5°	0	0	0	0	0	0	0	0	0	0	0
16.25°	0	0	0	0	0	0	0	0	0	0	0
15°	0	0	0	0	0	0	0	0	0	0	0
13.75°	0	0	0	0	0	0	0	0	0	0	0
12.5°	0	0	0	0	0	0	0	0	0	0	0
11.25°	0	0	0	0	0	0	0	0	0	0	0
10°	0	0	0	0	0	0	0	0	0	0	0
8.75°	0	0	0	0	0	0	0	0	0	0	0
7.5°	0	0	0	0	0	0	0	0	0	0	0
6.25°	0	0	0	0	0	0	0	0	0	0	0
5°	0	0	0	0	0	0	0	0	0	0	0
3.75°	0	0	0	0	0	0	0	0	0	0	0
2.5°	0	0	0	0	0	0	0	0	0	0	0
1.25°	0	0	0	0	0	0	0	0	0	0	0
0°	0	0	0	0	0	0	0	0	0	0	0
-1.25°	0	0	0	0	0	0	0	0	0	0	0
-2.5°	0	0	0	0	0	0	0	0	0	0	0
-3.75°	0	0	0	0	0	0	0	0	0	0	0
-5°	0	0	0	0	0	0	0	0	0	0	0
-6.25°	0	0	0	0	0	0	0	0	0	0	0
-7.5°	0	0	0	0	0	0	0	0	0	0	0
-8.75°	0	0	0	0	0	0	0	0	0	0	0
-10°	0	0	0	0	0	0	0	0	0	0	0
-11.25°	0	0	0	0	0	0	0	0	0	0	0
-12.5°	0	0	0	0	0	0	0	0	0	0	0
-13.75°	0	0	0	0	0	0	0	0	0	0	0
-15°	0	0	0	0	0	0	0	0	0	0	0
-16.25°	0	0	0	0	0	0	0	0	0	0	0
-17.5°	0	0	0	0	0	0	0	0	0	0	0
-18.75°	0	0	0	0	0	0	0	0	0	0	0
-20°	0	0	0	0	0	0	0	0	0	0	0
-21.25°	0	0	0	0	0	0	0	0	0	0	0



REPORT NUMBER: P220612 (CONVERTED FROM TYPE C PHOTOMETRY)
 CATALOG NUMBER: 1003-[A1, S1, SU1]-FL-LED3597-F-WT-L1-UNV

CANDELA DISTRIBUTION (continued):

	-90°	-88.75°	-87.5°	-86.25°	-85°	-83.75°	-82.5°	-81.25°	-80°	-78.75°	-77.5°
-22.5°	0	0	0	0	0	0	0	0	0	0	0
-23.75°	0	0	0	0	0	0	0	0	0	0	0
-25°	0	0	0	0	0	0	0	0	0	0	0
-26.25°	0	0	0	0	0	0	0	0	0	0	0
-27.5°	0	0	0	0	0	0	0	0	0	0	0
-28.75°	0	0	0	0	0	0	0	0	0	0	0
-30°	0	0	0	0	0	0	0	0	0	0	0
-31.25°	0	0	0	0	0	0	0	0	0	0	0
-32.5°	0	0	0	0	0	0	0	0	0	0	0
-33.75°	0	0	0	0	0	0	0	0	0	0	0
-35°	0	0	0	0	0	0	0	0	0	0	0
-36.25°	0	0	0	0	0	0	0	0	0	0	0
-37.5°	0	0	0	0	0	0	0	0	0	0	0
-38.75°	0	0	0	0	0	0	0	0	0	0	0
-40°	0	0	0	0	0	0	0	0	0	0	0
-41.25°	0	0	0	0	0	0	0	0	0	0	0
-42.5°	0	0	0	0	0	0	0	0	0	0	0
-43.75°	0	0	0	0	0	0	0	0	0	0	0
-45°	0	0	0	0	0	0	0	0	0	0	0
-46.25°	0	0	0	0	0	0	0	0	0	0	0
-47.5°	0	0	0	0	0	0	0	0	0	0	0
-48.75°	0	0	0	0	0	0	0	0	0	0	0
-50°	0	0	0	0	0	0	0	0	0	0	0
-51.25°	0	0	0	0	0	0	0	0	0	0	0
-52.5°	0	0	0	0	0	0	0	0	0	0	0
-53.75°	0	0	0	0	0	0	0	0	0	0	0
-55°	0	0	0	0	0	0	0	0	0	0	0
-56.25°	0	0	0	0	0	0	0	0	0	0	0
-57.5°	0	0	0	0	0	0	0	0	0	0	0
-58.75°	0	0	0	0	0	0	0	0	0	0	0
-60°	0	0	0	0	0	0	0	0	0	0	0
-61.25°	0	0	0	0	0	0	0	0	0	0	0
-62.5°	0	0	0	0	0	0	0	0	0	0	0
-63.75°	0	0	0	0	0	0	0	0	0	0	0
-65°	0	0	0	0	0	0	0	0	0	0	0
-66.25°	0	0	0	0	0	0	0	0	0	0	0
-67.5°	0	0	0	0	0	0	0	0	0	0	0
-68.75°	0	0	0	0	0	0	0	0	0	0	0
-70°	0	0	0	0	0	0	0	0	0	0	0
-71.25°	0	0	0	0	0	0	0	0	0	0	0
-72.5°	0	0	0	0	0	0	0	0	0	0	0
-73.75°	0	0	0	0	0	0	0	0	0	0	0
-75°	0	0	0	0	0	0	0	0	0	0	0
-76.25°	0	0	0	0	0	0	0	0	0	0	0
-77.5°	0	0	0	0	0	0	0	0	0	0	0



REPORT NUMBER: P220612 (CONVERTED FROM TYPE C PHOTOMETRY)

CATALOG NUMBER: 1003-[A1, S1, SU1]-FL-LED3597-F-WT-L1-UNV

CANDELA DISTRIBUTION (continued):

	-90°	-88.75°	-87.5°	-86.25°	-85°	-83.75°	-82.5°	-81.25°	-80°	-78.75°	-77.5°
-78.75°	0	0	0	0	0	0	0	0	0	0	0
-80°	0	0	0	0	0	0	0	0	0	0	0
-81.25°	0	0	0	0	0	0	0	0	0	0	0
-82.5°	0	0	0	0	0	0	0	0	0	0	0
-83.75°	0	0	0	0	0	0	0	0	0	0	0
-85°	0	0	0	0	0	0	0	0	0	0	0
-86.25°	0	0	0	0	0	0	0	0	0	0	0
-87.5°	0	0	0	0	0	0	0	0	0	0	0
-88.75°	0	0	0	0	0	0	0	0	0	0	0
-90°	0	0	0	0	0	0	0	0	0	0	0



REPORT NUMBER: P220612 (CONVERTED FROM TYPE C PHOTOMETRY)
 CATALOG NUMBER: 1003-[A1, S1, SU1]-FL-LED3597-F-WT-L1-UNV

CANDELA DISTRIBUTION (continued):

	-76.25°	-75°	-73.75°	-72.5°	-71.25°	-70°	-68.75°	-67.5°	-66.25°	-65°	-63.75°
90°	0	0	0	0	0	0	0	0	0	0	0
88.75°	0	0	0	0	0	0	0	0	0	0	0
87.5°	0	0	0	0	0	0	0	0	0	0	0
86.25°	0	0	0	0	0	0	0	0	0	0	0
85°	0	0	0	0	0	0	0	0	0	0	0
83.75°	0	0	0	0	0	0	0	0	0	0	0
82.5°	0	0	0	0	0	0	0	0	0	0	0
81.25°	0	0	0	0	0	0	0	0	0	0	0
80°	0	0	0	0	0	0	0	0	0	0	0
78.75°	0	0	0	0	0	0	0	0	0	0	0
77.5°	0	0	0	0	0	0	0	0	0	0	0
76.25°	0	0	0	0	0	0	0	0	0	0	0
75°	0	0	0	0	0	0	0	0	0	0	0
73.75°	0	0	0	0	0	0	0	0	0	0	0
72.5°	0	0	0	0	0	0	0	0	0	0	0
71.25°	0	0	0	0	0	0	0	0	0	0	0
70°	0	0	0	0	0	0	0	0	0	0	0
68.75°	0	0	0	0	0	0	0	0	0	0	0
67.5°	0	0	0	0	0	0	0	0	0	0	0
66.25°	0	0	0	0	0	0	0	0	0	0	0
65°	0	0	0	0	0	0	0	0	0	0	0
63.75°	0	0	0	0	0	0	0	0	0	0	0
62.5°	0	0	0	0	0	0	0	0	0	0	0
61.25°	0	0	0	0	0	0	0	0	0	0	0
60°	0	0	0	0	0	0	0	0	0	0	0
58.75°	0	0	0	0	0	0	0	0	0	0	1
57.5°	0	0	0	0	0	0	0	0	0	1	1
56.25°	0	0	0	0	0	0	0	0	0	1	1
55°	0	0	0	0	0	0	0	0	1	1	1
53.75°	0	0	0	0	0	0	0	1	1	1	1
52.5°	0	0	0	0	0	0	0	1	1	1	1
51.25°	0	0	0	0	0	0	1	1	1	1	1
50°	0	0	0	0	0	0	1	1	1	1	1
48.75°	0	0	0	0	0	1	1	1	1	1	1
47.5°	0	0	0	0	0	1	1	1	1	1	1
46.25°	0	0	0	0	0	1	1	1	1	1	1
45°	0	0	0	0	1	1	1	1	1	1	1
43.75°	0	0	0	0	1	1	1	1	1	1	1
42.5°	0	0	0	0	1	1	1	1	1	1	1
41.25°	0	0	0	1	1	1	1	1	1	1	1
40°	0	0	0	1	1	1	1	1	1	1	1
38.75°	0	0	0	1	1	1	1	1	1	1	1
37.5°	0	0	0	1	1	1	1	1	1	1	1
36.25°	0	0	1	1	1	1	1	1	1	1	1
35°	0	0	1	1	1	1	1	1	1	1	1



REPORT NUMBER: P220612 (CONVERTED FROM TYPE C PHOTOMETRY)
 CATALOG NUMBER: 1003-[A1, S1, SU1]-FL-LED3597-F-WT-L1-UNV

CANDELA DISTRIBUTION (continued):

	-76.25°	-75°	-73.75°	-72.5°	-71.25°	-70°	-68.75°	-67.5°	-66.25°	-65°	-63.75°
33.75°	0	0	1	1	1	1	1	1	1	1	1
32.5°	0	0	1	1	1	1	1	1	1	1	1
31.25°	0	0	1	1	1	1	1	1	1	1	1
30°	0	0	1	1	1	1	1	1	1	1	1
28.75°	0	1	1	1	1	1	1	1	1	1	1
27.5°	0	1	1	1	1	1	1	1	1	1	1
26.25°	0	1	1	1	1	1	1	1	1	1	1
25°	0	1	1	1	1	1	1	1	1	1	1
23.75°	0	1	1	1	1	1	1	1	1	1	1
22.5°	0	1	1	1	1	1	1	1	1	1	1
21.25°	0	1	1	1	1	1	1	1	1	1	1
20°	0	1	1	1	1	1	1	1	1	1	1
18.75°	1	1	1	1	1	1	1	1	1	1	1
17.5°	1	1	1	1	1	1	1	1	1	1	1
16.25°	1	1	1	1	1	1	1	1	1	1	1
15°	1	1	1	1	1	1	1	1	1	1	1
13.75°	1	1	1	1	1	1	1	1	1	1	1
12.5°	1	1	1	1	1	1	1	1	1	1	1
11.25°	1	1	1	1	1	1	1	1	1	1	1
10°	1	1	1	1	1	1	1	1	1	1	1
8.75°	1	1	1	1	1	1	1	1	1	1	1
7.5°	1	1	1	1	1	1	1	1	1	1	1
6.25°	1	1	1	1	1	1	1	1	1	1	1
5°	1	1	1	1	1	1	1	1	1	1	1
3.75°	1	1	1	1	1	1	1	1	1	1	1
2.5°	1	1	1	1	1	1	1	1	1	1	1
1.25°	1	1	1	1	1	1	1	1	1	1	1
0°	1	1	1	1	1	1	1	1	1	1	1
-1.25°	1	1	1	1	1	1	1	1	1	1	1
-2.5°	1	1	1	1	1	1	1	1	1	1	1
-3.75°	1	1	1	1	1	1	1	1	1	1	1
-5°	1	1	1	1	1	1	1	1	1	1	1
-6.25°	1	1	1	1	1	1	1	1	1	1	1
-7.5°	1	1	1	1	1	1	1	1	1	1	1
-8.75°	1	1	1	1	1	1	1	1	1	1	1
-10°	1	1	1	1	1	1	1	1	1	1	1
-11.25°	1	1	1	1	1	1	1	1	1	1	1
-12.5°	1	1	1	1	1	1	1	1	1	1	1
-13.75°	1	1	1	1	1	1	1	1	1	1	1
-15°	1	1	1	1	1	1	1	1	1	1	1
-16.25°	1	1	1	1	1	1	1	1	1	1	1
-17.5°	1	1	1	1	1	1	1	1	1	1	1
-18.75°	1	1	1	1	1	1	1	1	1	1	1
-20°	0	1	1	1	1	1	1	1	1	1	1
-21.25°	0	1	1	1	1	1	1	1	1	1	1



REPORT NUMBER: P220612 (CONVERTED FROM TYPE C PHOTOMETRY)
 CATALOG NUMBER: 1003-[A1, S1, SU1]-FL-LED3597-F-WT-L1-UNV

CANDELA DISTRIBUTION (continued):

	-76.25°	-75°	-73.75°	-72.5°	-71.25°	-70°	-68.75°	-67.5°	-66.25°	-65°	-63.75°
-22.5°	0	1	1	1	1	1	1	1	1	1	1
-23.75°	0	1	1	1	1	1	1	1	1	1	1
-25°	0	1	1	1	1	1	1	1	1	1	1
-26.25°	0	1	1	1	1	1	1	1	1	1	1
-27.5°	0	1	1	1	1	1	1	1	1	1	1
-28.75°	0	1	1	1	1	1	1	1	1	1	1
-30°	0	0	1	1	1	1	1	1	1	1	1
-31.25°	0	0	1	1	1	1	1	1	1	1	1
-32.5°	0	0	1	1	1	1	1	1	1	1	1
-33.75°	0	0	1	1	1	1	1	1	1	1	1
-35°	0	0	1	1	1	1	1	1	1	1	1
-36.25°	0	0	1	1	1	1	1	1	1	1	1
-37.5°	0	0	0	1	1	1	1	1	1	1	1
-38.75°	0	0	0	1	1	1	1	1	1	1	1
-40°	0	0	0	1	1	1	1	1	1	1	1
-41.25°	0	0	0	1	1	1	1	1	1	1	1
-42.5°	0	0	0	0	1	1	1	1	1	1	1
-43.75°	0	0	0	0	1	1	1	1	1	1	1
-45°	0	0	0	0	1	1	1	1	1	1	1
-46.25°	0	0	0	0	0	1	1	1	1	1	1
-47.5°	0	0	0	0	0	1	1	1	1	1	1
-48.75°	0	0	0	0	0	1	1	1	1	1	1
-50°	0	0	0	0	0	0	1	1	1	1	1
-51.25°	0	0	0	0	0	0	1	1	1	1	1
-52.5°	0	0	0	0	0	0	0	1	1	1	1
-53.75°	0	0	0	0	0	0	0	1	1	1	1
-55°	0	0	0	0	0	0	0	0	1	1	1
-56.25°	0	0	0	0	0	0	0	0	0	1	1
-57.5°	0	0	0	0	0	0	0	0	0	1	1
-58.75°	0	0	0	0	0	0	0	0	0	0	1
-60°	0	0	0	0	0	0	0	0	0	0	0
-61.25°	0	0	0	0	0	0	0	0	0	0	0
-62.5°	0	0	0	0	0	0	0	0	0	0	0
-63.75°	0	0	0	0	0	0	0	0	0	0	0
-65°	0	0	0	0	0	0	0	0	0	0	0
-66.25°	0	0	0	0	0	0	0	0	0	0	0
-67.5°	0	0	0	0	0	0	0	0	0	0	0
-68.75°	0	0	0	0	0	0	0	0	0	0	0
-70°	0	0	0	0	0	0	0	0	0	0	0
-71.25°	0	0	0	0	0	0	0	0	0	0	0
-72.5°	0	0	0	0	0	0	0	0	0	0	0
-73.75°	0	0	0	0	0	0	0	0	0	0	0
-75°	0	0	0	0	0	0	0	0	0	0	0
-76.25°	0	0	0	0	0	0	0	0	0	0	0
-77.5°	0	0	0	0	0	0	0	0	0	0	0



REPORT NUMBER: P220612 (CONVERTED FROM TYPE C PHOTOMETRY)

CATALOG NUMBER: 1003-[A1, S1, SU1]-FL-LED3597-F-WT-L1-UNV

CANDELA DISTRIBUTION (continued):

	-76.25°	-75°	-73.75°	-72.5°	-71.25°	-70°	-68.75°	-67.5°	-66.25°	-65°	-63.75°
-78.75°	0	0	0	0	0	0	0	0	0	0	0
-80°	0	0	0	0	0	0	0	0	0	0	0
-81.25°	0	0	0	0	0	0	0	0	0	0	0
-82.5°	0	0	0	0	0	0	0	0	0	0	0
-83.75°	0	0	0	0	0	0	0	0	0	0	0
-85°	0	0	0	0	0	0	0	0	0	0	0
-86.25°	0	0	0	0	0	0	0	0	0	0	0
-87.5°	0	0	0	0	0	0	0	0	0	0	0
-88.75°	0	0	0	0	0	0	0	0	0	0	0
-90°	0	0	0	0	0	0	0	0	0	0	0



REPORT NUMBER: P220612 (CONVERTED FROM TYPE C PHOTOMETRY)
 CATALOG NUMBER: 1003-[A1, S1, SU1]-FL-LED3597-F-WT-L1-UNV

CANDELA DISTRIBUTION (continued):

	-62.5°	-61.25°	-60°	-58.75°	-57.5°	-56.25°	-55°	-53.75°	-52.5°	-51.25°	-50°
90°	0	0	0	0	0	0	0	0	0	0	0
88.75°	0	0	0	0	0	0	0	0	0	0	0
87.5°	0	0	0	0	0	0	0	0	0	0	0
86.25°	0	0	0	0	0	0	0	0	0	0	0
85°	0	0	0	0	0	0	0	0	0	0	0
83.75°	0	0	0	0	0	0	0	0	0	0	0
82.5°	0	0	0	0	0	0	0	0	0	0	0
81.25°	0	0	0	0	0	0	0	0	0	0	0
80°	0	0	0	0	0	0	0	0	0	0	0
78.75°	0	0	0	0	0	0	0	0	0	0	0
77.5°	0	0	0	0	0	0	0	0	0	0	0
76.25°	0	0	0	0	0	0	0	0	0	0	0
75°	0	0	0	0	0	0	0	0	0	0	0
73.75°	0	0	0	0	0	0	0	0	0	0	0
72.5°	0	0	0	0	0	0	0	0	0	0	0
71.25°	0	0	0	0	0	0	0	0	0	0	0
70°	0	0	0	0	0	0	0	0	0	0	0
68.75°	0	0	0	0	0	0	0	0	0	1	1
67.5°	0	0	0	0	0	0	0	1	1	1	1
66.25°	0	0	0	0	0	0	1	1	1	1	1
65°	0	0	0	0	1	1	1	1	1	1	1
63.75°	0	0	0	1	1	1	1	1	1	1	1
62.5°	0	0	1	1	1	1	1	1	1	1	1
61.25°	0	1	1	1	1	1	1	1	1	1	1
60°	1	1	1	1	1	1	1	1	1	1	1
58.75°	1	1	1	1	1	1	1	1	1	1	1
57.5°	1	1	1	1	1	1	1	1	1	1	1
56.25°	1	1	1	1	1	1	1	1	1	1	1
55°	1	1	1	1	1	1	1	1	1	1	1
53.75°	1	1	1	1	1	1	1	1	1	1	1
52.5°	1	1	1	1	1	1	1	1	1	1	1
51.25°	1	1	1	1	1	1	1	1	1	1	1
50°	1	1	1	1	1	1	1	1	1	1	1
48.75°	1	1	1	1	1	1	1	1	1	1	1
47.5°	1	1	1	1	1	1	1	1	1	1	1
46.25°	1	1	1	1	1	1	1	1	1	1	1
45°	1	1	1	1	1	1	1	1	1	1	1
43.75°	1	1	1	1	1	1	1	1	1	1	1
42.5°	1	1	1	1	1	1	1	1	1	1	1
41.25°	1	1	1	1	1	1	1	1	1	1	1
40°	1	1	1	1	1	1	1	1	1	1	1
38.75°	1	1	1	1	1	1	1	1	1	1	1
37.5°	1	1	1	1	1	1	1	1	1	1	1
36.25°	1	1	1	1	1	1	1	1	1	1	1
35°	1	1	1	1	1	1	1	1	1	1	2



REPORT NUMBER: P220612 (CONVERTED FROM TYPE C PHOTOMETRY)
 CATALOG NUMBER: 1003-[A1, S1, SU1]-FL-LED3597-F-WT-L1-UNV

CANDELA DISTRIBUTION (continued):

	-62.5°	-61.25°	-60°	-58.75°	-57.5°	-56.25°	-55°	-53.75°	-52.5°	-51.25°	-50°
33.75°	1	1	1	1	1	1	1	1	1	2	2
32.5°	1	1	1	1	1	1	1	1	1	2	2
31.25°	1	1	1	1	1	1	1	1	2	2	2
30°	1	1	1	1	1	1	1	1	2	2	2
28.75°	1	1	1	1	1	1	1	1	2	2	2
27.5°	1	1	1	1	1	1	1	2	2	2	2
26.25°	1	1	1	1	1	1	1	2	2	2	2
25°	1	1	1	1	1	1	2	2	2	2	2
23.75°	1	1	1	1	1	1	2	2	2	2	2
22.5°	1	1	1	1	1	1	2	2	2	2	2
21.25°	1	1	1	1	1	1	2	2	2	2	2
20°	1	1	1	1	1	2	2	2	2	2	2
18.75°	1	1	1	1	1	2	2	2	2	2	2
17.5°	1	1	1	1	1	2	2	2	2	2	2
16.25°	1	1	1	1	1	2	2	2	2	2	2
15°	1	1	1	1	2	2	2	2	2	2	2
13.75°	1	1	1	1	2	2	2	2	2	2	2
12.5°	1	1	1	1	2	2	2	2	2	2	2
11.25°	1	1	1	1	2	2	2	2	2	2	2
10°	1	1	1	1	2	2	2	2	2	2	2
8.75°	1	1	1	1	2	2	2	2	2	2	3
7.5°	1	1	1	1	2	2	2	2	2	2	3
6.25°	1	1	1	1	2	2	2	2	2	2	3
5°	1	1	1	1	2	2	2	2	2	2	3
3.75°	1	1	1	1	2	2	2	2	2	2	3
2.5°	1	1	1	1	2	2	2	2	2	2	3
1.25°	1	1	1	1	2	2	2	2	2	2	3
0°	1	1	1	2	2	2	2	2	2	2	3
-1.25°	1	1	1	1	2	2	2	2	2	2	3
-2.5°	1	1	1	1	2	2	2	2	2	2	3
-3.75°	1	1	1	1	2	2	2	2	2	2	3
-5°	1	1	1	1	2	2	2	2	2	2	3
-6.25°	1	1	1	1	2	2	2	2	2	2	3
-7.5°	1	1	1	1	2	2	2	2	2	2	3
-8.75°	1	1	1	1	2	2	2	2	2	2	3
-10°	1	1	1	1	2	2	2	2	2	2	2
-11.25°	1	1	1	1	2	2	2	2	2	2	2
-12.5°	1	1	1	1	2	2	2	2	2	2	2
-13.75°	1	1	1	1	2	2	2	2	2	2	2
-15°	1	1	1	1	2	2	2	2	2	2	2
-16.25°	1	1	1	1	1	2	2	2	2	2	2
-17.5°	1	1	1	1	1	2	2	2	2	2	2
-18.75°	1	1	1	1	1	2	2	2	2	2	2
-20°	1	1	1	1	1	2	2	2	2	2	2
-21.25°	1	1	1	1	1	1	2	2	2	2	2



REPORT NUMBER: P220612 (CONVERTED FROM TYPE C PHOTOMETRY)
 CATALOG NUMBER: 1003-[A1, S1, SU1]-FL-LED3597-F-WT-L1-UNV

CANDELA DISTRIBUTION (continued):

	-62.5°	-61.25°	-60°	-58.75°	-57.5°	-56.25°	-55°	-53.75°	-52.5°	-51.25°	-50°
-22.5°	1	1	1	1	1	1	2	2	2	2	2
-23.75°	1	1	1	1	1	1	2	2	2	2	2
-25°	1	1	1	1	1	1	2	2	2	2	2
-26.25°	1	1	1	1	1	1	1	2	2	2	2
-27.5°	1	1	1	1	1	1	1	2	2	2	2
-28.75°	1	1	1	1	1	1	1	1	2	2	2
-30°	1	1	1	1	1	1	1	1	2	2	2
-31.25°	1	1	1	1	1	1	1	1	2	2	2
-32.5°	1	1	1	1	1	1	1	1	1	2	2
-33.75°	1	1	1	1	1	1	1	1	1	2	2
-35°	1	1	1	1	1	1	1	1	1	1	2
-36.25°	1	1	1	1	1	1	1	1	1	1	1
-37.5°	1	1	1	1	1	1	1	1	1	1	1
-38.75°	1	1	1	1	1	1	1	1	1	1	1
-40°	1	1	1	1	1	1	1	1	1	1	1
-41.25°	1	1	1	1	1	1	1	1	1	1	1
-42.5°	1	1	1	1	1	1	1	1	1	1	1
-43.75°	1	1	1	1	1	1	1	1	1	1	1
-45°	1	1	1	1	1	1	1	1	1	1	1
-46.25°	1	1	1	1	1	1	1	1	1	1	1
-47.5°	1	1	1	1	1	1	1	1	1	1	1
-48.75°	1	1	1	1	1	1	1	1	1	1	1
-50°	1	1	1	1	1	1	1	1	1	1	1
-51.25°	1	1	1	1	1	1	1	1	1	1	1
-52.5°	1	1	1	1	1	1	1	1	1	1	1
-53.75°	1	1	1	1	1	1	1	1	1	1	1
-55°	1	1	1	1	1	1	1	1	1	1	1
-56.25°	1	1	1	1	1	1	1	1	1	1	1
-57.5°	1	1	1	1	1	1	1	1	1	1	1
-58.75°	1	1	1	1	1	1	1	1	1	1	1
-60°	1	1	1	1	1	1	1	1	1	1	1
-61.25°	0	1	1	1	1	1	1	1	1	1	1
-62.5°	0	0	1	1	1	1	1	1	1	1	1
-63.75°	0	0	0	1	1	1	1	1	1	1	1
-65°	0	0	0	0	1	1	1	1	1	1	1
-66.25°	0	0	0	0	0	0	1	1	1	1	1
-67.5°	0	0	0	0	0	0	0	1	1	1	1
-68.75°	0	0	0	0	0	0	0	0	0	1	1
-70°	0	0	0	0	0	0	0	0	0	0	0
-71.25°	0	0	0	0	0	0	0	0	0	0	0
-72.5°	0	0	0	0	0	0	0	0	0	0	0
-73.75°	0	0	0	0	0	0	0	0	0	0	0
-75°	0	0	0	0	0	0	0	0	0	0	0
-76.25°	0	0	0	0	0	0	0	0	0	0	0
-77.5°	0	0	0	0	0	0	0	0	0	0	0



REPORT NUMBER: P220612 (CONVERTED FROM TYPE C PHOTOMETRY)

CATALOG NUMBER: 1003-[A1, S1, SU1]-FL-LED3597-F-WT-L1-UNV

CANDELA DISTRIBUTION (continued):

	-62.5°	-61.25°	-60°	-58.75°	-57.5°	-56.25°	-55°	-53.75°	-52.5°	-51.25°	-50°
-78.75°	0	0	0	0	0	0	0	0	0	0	0
-80°	0	0	0	0	0	0	0	0	0	0	0
-81.25°	0	0	0	0	0	0	0	0	0	0	0
-82.5°	0	0	0	0	0	0	0	0	0	0	0
-83.75°	0	0	0	0	0	0	0	0	0	0	0
-85°	0	0	0	0	0	0	0	0	0	0	0
-86.25°	0	0	0	0	0	0	0	0	0	0	0
-87.5°	0	0	0	0	0	0	0	0	0	0	0
-88.75°	0	0	0	0	0	0	0	0	0	0	0
-90°	0	0	0	0	0	0	0	0	0	0	0



REPORT NUMBER: P220612 (CONVERTED FROM TYPE C PHOTOMETRY)
 CATALOG NUMBER: 1003-[A1, S1, SU1]-FL-LED3597-F-WT-L1-UNV

CANDELA DISTRIBUTION (continued):

	-48.75°	-47.5°	-46.25°	-45°	-43.75°	-42.5°	-41.25°	-40°	-38.75°	-37.5°	-36.25°
90°	0	0	0	0	0	0	0	0	0	0	0
88.75°	0	0	0	0	0	0	0	0	0	0	0
87.5°	0	0	0	0	0	0	0	0	0	0	0
86.25°	0	0	0	0	0	0	0	0	0	0	0
85°	0	0	0	0	0	0	0	0	0	0	0
83.75°	0	0	0	0	0	0	0	0	0	0	0
82.5°	0	0	0	0	0	0	0	0	0	0	0
81.25°	0	0	0	0	0	0	0	0	0	0	0
80°	0	0	0	0	0	0	0	0	0	0	0
78.75°	0	0	0	0	0	0	0	0	0	0	0
77.5°	0	0	0	0	0	0	0	0	0	0	0
76.25°	0	0	0	0	0	0	0	0	0	0	0
75°	0	0	0	0	0	0	0	0	0	0	0
73.75°	0	0	0	0	0	0	0	0	0	0	1
72.5°	0	0	0	0	0	0	1	1	1	1	1
71.25°	0	0	0	1	1	1	1	1	1	1	1
70°	1	1	1	1	1	1	1	1	1	1	1
68.75°	1	1	1	1	1	1	1	1	1	1	1
67.5°	1	1	1	1	1	1	1	1	1	1	1
66.25°	1	1	1	1	1	1	1	1	1	1	1
65°	1	1	1	1	1	1	1	1	1	1	1
63.75°	1	1	1	1	1	1	1	1	1	1	1
62.5°	1	1	1	1	1	1	1	1	1	1	1
61.25°	1	1	1	1	1	1	1	1	1	1	1
60°	1	1	1	1	1	1	1	1	1	1	1
58.75°	1	1	1	1	1	1	1	1	1	1	1
57.5°	1	1	1	1	1	1	1	1	1	1	1
56.25°	1	1	1	1	1	1	1	1	1	1	1
55°	1	1	1	1	1	1	1	1	1	1	1
53.75°	1	1	1	1	1	1	1	1	1	1	1
52.5°	1	1	1	1	1	1	1	1	1	1	1
51.25°	1	1	1	1	1	1	1	1	1	1	1
50°	1	1	1	1	1	1	1	1	1	1	1
48.75°	1	1	1	1	1	1	1	1	1	2	2
47.5°	1	1	1	1	1	1	1	1	2	2	2
46.25°	1	1	1	1	1	1	2	2	2	2	2
45°	1	1	1	1	1	2	2	2	2	2	2
43.75°	1	1	1	1	2	2	2	2	2	2	2
42.5°	1	1	1	2	2	2	2	2	2	2	2
41.25°	1	1	2	2	2	2	2	2	2	2	2
40°	1	1	2	2	2	2	2	2	2	2	2
38.75°	1	2	2	2	2	2	2	2	2	2	2
37.5°	2	2	2	2	2	2	2	2	2	2	3
36.25°	2	2	2	2	2	2	2	2	2	3	3
35°	2	2	2	2	2	2	2	2	3	3	3



REPORT NUMBER: P220612 (CONVERTED FROM TYPE C PHOTOMETRY)
 CATALOG NUMBER: 1003-[A1, S1, SU1]-FL-LED3597-F-WT-L1-UNV

CANDELA DISTRIBUTION (continued):

	-48.75°	-47.5°	-46.25°	-45°	-43.75°	-42.5°	-41.25°	-40°	-38.75°	-37.5°	-36.25°
33.75°	2	2	2	2	2	2	2	3	3	3	3
32.5°	2	2	2	2	2	2	2	3	3	3	3
31.25°	2	2	2	2	2	2	3	3	3	3	3
30°	2	2	2	2	2	3	3	3	3	3	3
28.75°	2	2	2	2	2	3	3	3	3	3	3
27.5°	2	2	2	2	3	3	3	3	3	3	4
26.25°	2	2	2	2	3	3	3	3	3	4	4
25°	2	2	2	3	3	3	3	3	3	4	4
23.75°	2	2	2	3	3	3	3	3	4	4	5
22.5°	2	2	3	3	3	3	3	4	4	4	6
21.25°	2	2	3	3	3	3	3	4	4	5	8
20°	2	3	3	3	3	3	3	4	4	6	10
18.75°	2	3	3	3	3	3	4	4	5	8	11
17.5°	2	3	3	3	3	3	4	4	6	9	13
16.25°	2	3	3	3	3	4	4	4	7	11	14
15°	3	3	3	3	3	4	4	5	8	12	16
13.75°	3	3	3	3	3	4	4	6	9	13	17
12.5°	3	3	3	3	3	4	4	7	10	14	18
11.25°	3	3	3	3	4	4	4	8	11	15	19
10°	3	3	3	3	4	4	5	9	12	16	20
8.75°	3	3	3	3	4	4	6	9	13	17	22
7.5°	3	3	3	3	4	4	6	10	14	18	23
6.25°	3	3	3	3	4	4	7	11	14	19	24
5°	3	3	3	3	4	4	7	11	15	19	25
3.75°	3	3	3	3	4	4	8	11	15	19	25
2.5°	3	3	3	3	4	4	8	12	16	20	26
1.25°	3	3	3	3	4	4	8	12	16	20	26
0°	3	3	3	4	4	4	8	12	16	20	26
-1.25°	3	3	3	3	4	4	8	12	16	20	26
-2.5°	3	3	3	3	4	4	8	12	16	20	26
-3.75°	3	3	3	3	4	4	8	11	15	19	25
-5°	3	3	3	3	4	4	7	11	15	19	25
-6.25°	3	3	3	3	4	4	7	11	14	19	24
-7.5°	3	3	3	3	4	4	6	10	14	18	23
-8.75°	3	3	3	3	4	4	6	9	13	17	22
-10°	3	3	3	3	4	4	5	9	12	16	20
-11.25°	3	3	3	3	4	4	4	8	11	15	19
-12.5°	3	3	3	3	3	4	4	7	10	14	18
-13.75°	3	3	3	3	3	4	4	6	9	13	17
-15°	3	3	3	3	3	4	4	5	8	12	16
-16.25°	2	3	3	3	3	4	4	4	7	11	14
-17.5°	2	3	3	3	3	3	4	4	6	9	13
-18.75°	2	3	3	3	3	3	4	4	5	8	11
-20°	2	3	3	3	3	3	3	4	4	6	10
-21.25°	2	2	3	3	3	3	3	4	4	5	8



REPORT NUMBER: P220612 (CONVERTED FROM TYPE C PHOTOMETRY)
 CATALOG NUMBER: 1003-[A1, S1, SU1]-FL-LED3597-F-WT-L1-UNV

CANDELA DISTRIBUTION (continued):

	-48.75°	-47.5°	-46.25°	-45°	-43.75°	-42.5°	-41.25°	-40°	-38.75°	-37.5°	-36.25°
-22.5°	2	2	3	3	3	3	3	4	4	4	6
-23.75°	2	2	2	3	3	3	3	3	4	4	5
-25°	2	2	2	3	3	3	3	3	3	4	4
-26.25°	2	2	2	2	3	3	3	3	3	4	4
-27.5°	2	2	2	2	3	3	3	3	3	3	4
-28.75°	2	2	2	2	2	3	3	3	3	3	3
-30°	2	2	2	2	2	3	3	3	3	3	3
-31.25°	2	2	2	2	2	2	3	3	3	3	3
-32.5°	2	2	2	2	2	2	2	3	3	3	3
-33.75°	2	2	2	2	2	2	2	3	3	3	3
-35°	2	2	2	2	2	2	2	2	3	3	3
-36.25°	2	2	2	2	2	2	2	2	2	3	3
-37.5°	2	2	2	2	2	2	2	2	2	2	3
-38.75°	1	2	2	2	2	2	2	2	2	2	2
-40°	1	1	2	2	2	2	2	2	2	2	2
-41.25°	1	1	2	2	2	2	2	2	2	2	2
-42.5°	1	1	1	2	2	2	2	2	2	2	2
-43.75°	1	1	1	1	2	2	2	2	2	2	2
-45°	1	1	1	1	1	2	2	2	2	2	2
-46.25°	1	1	1	1	1	1	2	2	2	2	2
-47.5°	1	1	1	1	1	1	1	1	2	2	2
-48.75°	1	1	1	1	1	1	1	1	1	2	2
-50°	1	1	1	1	1	1	1	1	1	1	1
-51.25°	1	1	1	1	1	1	1	1	1	1	1
-52.5°	1	1	1	1	1	1	1	1	1	1	1
-53.75°	1	1	1	1	1	1	1	1	1	1	1
-55°	1	1	1	1	1	1	1	1	1	1	1
-56.25°	1	1	1	1	1	1	1	1	1	1	1
-57.5°	1	1	1	1	1	1	1	1	1	1	1
-58.75°	1	1	1	1	1	1	1	1	1	1	1
-60°	1	1	1	1	1	1	1	1	1	1	1
-61.25°	1	1	1	1	1	1	1	1	1	1	1
-62.5°	1	1	1	1	1	1	1	1	1	1	1
-63.75°	1	1	1	1	1	1	1	1	1	1	1
-65°	1	1	1	1	1	1	1	1	1	1	1
-66.25°	1	1	1	1	1	1	1	1	1	1	1
-67.5°	1	1	1	1	1	1	1	1	1	1	1
-68.75°	1	1	1	1	1	1	1	1	1	1	1
-70°	1	1	1	1	1	1	1	1	1	1	1
-71.25°	0	0	0	1	1	1	1	1	1	1	1
-72.5°	0	0	0	0	0	0	1	1	1	1	1
-73.75°	0	0	0	0	0	0	0	0	0	0	1
-75°	0	0	0	0	0	0	0	0	0	0	0
-76.25°	0	0	0	0	0	0	0	0	0	0	0
-77.5°	0	0	0	0	0	0	0	0	0	0	0



REPORT NUMBER: P220612 (CONVERTED FROM TYPE C PHOTOMETRY)

CATALOG NUMBER: 1003-[A1, S1, SU1]-FL-LED3597-F-WT-L1-UNV

CANDELA DISTRIBUTION (continued):

	-48.75°	-47.5°	-46.25°	-45°	-43.75°	-42.5°	-41.25°	-40°	-38.75°	-37.5°	-36.25°
-78.75°	0	0	0	0	0	0	0	0	0	0	0
-80°	0	0	0	0	0	0	0	0	0	0	0
-81.25°	0	0	0	0	0	0	0	0	0	0	0
-82.5°	0	0	0	0	0	0	0	0	0	0	0
-83.75°	0	0	0	0	0	0	0	0	0	0	0
-85°	0	0	0	0	0	0	0	0	0	0	0
-86.25°	0	0	0	0	0	0	0	0	0	0	0
-87.5°	0	0	0	0	0	0	0	0	0	0	0
-88.75°	0	0	0	0	0	0	0	0	0	0	0
-90°	0	0	0	0	0	0	0	0	0	0	0



REPORT NUMBER: P220612 (CONVERTED FROM TYPE C PHOTOMETRY)
 CATALOG NUMBER: 1003-[A1, S1, SU1]-FL-LED3597-F-WT-L1-UNV

CANDELA DISTRIBUTION (continued):

	-35°	-33.75°	-32.5°	-31.25°	-30°	-28.75°	-27.5°	-26.25°	-25°	-23.75°	-22.5°
90°	0	0	0	0	0	0	0	0	0	0	0
88.75°	0	0	0	0	0	0	0	0	0	0	0
87.5°	0	0	0	0	0	0	0	0	0	0	0
86.25°	0	0	0	0	0	0	0	0	0	0	0
85°	0	0	0	0	0	0	0	0	0	0	0
83.75°	0	0	0	0	0	0	0	0	0	0	0
82.5°	0	0	0	0	0	0	0	0	0	0	0
81.25°	0	0	0	0	0	0	0	0	0	0	0
80°	0	0	0	0	0	0	0	0	0	0	0
78.75°	0	0	0	0	0	0	0	0	0	0	0
77.5°	0	0	0	0	0	0	0	0	0	0	0
76.25°	0	0	0	0	0	0	0	0	0	0	0
75°	0	0	0	0	0	1	1	1	1	1	1
73.75°	1	1	1	1	1	1	1	1	1	1	1
72.5°	1	1	1	1	1	1	1	1	1	1	1
71.25°	1	1	1	1	1	1	1	1	1	1	1
70°	1	1	1	1	1	1	1	1	1	1	1
68.75°	1	1	1	1	1	1	1	1	1	1	1
67.5°	1	1	1	1	1	1	1	1	1	1	1
66.25°	1	1	1	1	1	1	1	1	1	1	1
65°	1	1	1	1	1	1	1	1	1	1	1
63.75°	1	1	1	1	1	1	1	1	1	1	1
62.5°	1	1	1	1	1	1	1	1	1	1	1
61.25°	1	1	1	1	1	1	1	1	1	1	1
60°	1	1	1	1	1	1	1	1	1	1	1
58.75°	1	1	1	1	1	1	1	1	1	1	1
57.5°	1	1	1	1	1	1	1	1	1	1	1
56.25°	1	1	1	1	1	1	1	1	1	1	1
55°	1	1	1	1	1	1	1	1	2	2	2
53.75°	1	1	1	1	1	1	2	2	2	2	2
52.5°	1	1	1	2	2	2	2	2	2	2	2
51.25°	1	2	2	2	2	2	2	2	2	2	2
50°	2	2	2	2	2	2	2	2	2	2	2
48.75°	2	2	2	2	2	2	2	2	2	2	2
47.5°	2	2	2	2	2	2	2	2	2	2	2
46.25°	2	2	2	2	2	2	2	2	2	2	3
45°	2	2	2	2	2	2	2	2	3	3	3
43.75°	2	2	2	2	2	2	3	3	3	3	3
42.5°	2	2	2	2	3	3	3	3	3	3	3
41.25°	2	2	2	3	3	3	3	3	3	3	3
40°	2	3	3	3	3	3	3	3	3	3	4
38.75°	3	3	3	3	3	3	3	3	3	4	4
37.5°	3	3	3	3	3	3	3	4	4	4	4
36.25°	3	3	3	3	3	3	4	4	4	5	6
35°	3	3	3	3	4	4	4	4	6	7	9



REPORT NUMBER: P220612 (CONVERTED FROM TYPE C PHOTOMETRY)
 CATALOG NUMBER: 1003-[A1, S1, SU1]-FL-LED3597-F-WT-L1-UNV

CANDELA DISTRIBUTION (continued):

	-35°	-33.75°	-32.5°	-31.25°	-30°	-28.75°	-27.5°	-26.25°	-25°	-23.75°	-22.5°
33.75°	3	3	3	4	4	4	4	6	8	10	12
32.5°	3	3	4	4	4	5	7	9	11	13	16
31.25°	3	4	4	4	5	7	10	12	14	17	19
30°	4	4	4	5	8	10	12	15	17	20	23
28.75°	4	4	5	7	10	12	15	18	21	24	28
27.5°	4	4	7	10	12	15	18	21	25	29	33
26.25°	4	6	9	12	15	18	21	25	29	34	44
25°	6	8	11	14	17	21	25	29	35	45	55
23.75°	7	10	13	17	20	24	29	34	45	56	73
22.5°	9	12	16	19	23	28	33	44	55	73	105
21.25°	11	14	18	22	26	31	42	53	69	103	137
20°	13	16	20	25	30	38	50	63	97	133	171
18.75°	15	18	22	28	33	46	59	87	125	163	211
17.5°	16	20	25	30	41	54	74	113	151	200	252
16.25°	18	22	28	34	48	61	97	137	183	236	291
15°	19	25	30	40	54	78	119	160	215	272	330
13.75°	21	27	32	46	60	97	139	189	246	306	367
12.5°	23	29	37	52	72	115	158	216	276	339	402
11.25°	25	30	42	57	88	132	182	242	305	369	435
10°	26	32	47	61	102	147	203	266	331	398	466
8.75°	28	35	50	70	115	161	223	287	355	424	494
7.5°	29	39	54	81	127	177	241	307	375	446	518
6.25°	30	41	57	90	136	191	256	323	394	466	539
5°	31	44	59	97	144	202	268	337	409	483	557
3.75°	31	45	61	103	150	211	278	349	421	496	572
2.5°	32	47	62	108	155	218	286	356	430	505	584
1.25°	32	47	63	110	158	222	290	361	435	511	590
0°	32	48	63	111	159	223	292	363	437	513	593
-1.25°	32	47	63	110	158	222	290	361	435	511	590
-2.5°	32	47	62	108	155	218	286	356	430	505	584
-3.75°	31	45	61	103	150	211	278	349	421	496	572
-5°	31	44	59	97	144	202	268	337	409	483	557
-6.25°	30	41	57	90	136	191	256	323	394	466	539
-7.5°	29	39	54	81	127	177	241	307	375	446	518
-8.75°	28	35	50	70	115	161	223	287	355	424	494
-10°	26	32	47	61	102	147	203	266	331	398	466
-11.25°	25	30	42	57	88	132	182	242	305	369	435
-12.5°	23	29	37	52	72	115	158	216	276	339	402
-13.75°	21	27	32	46	60	97	139	189	246	306	367
-15°	19	25	30	40	54	78	119	160	215	272	330
-16.25°	18	22	28	34	48	61	97	137	183	236	291
-17.5°	16	20	25	30	41	54	74	113	151	200	252
-18.75°	15	18	22	28	33	46	59	87	125	163	211
-20°	13	16	20	25	30	38	50	63	97	133	171
-21.25°	11	14	18	22	26	31	42	53	69	103	137



REPORT NUMBER: P220612 (CONVERTED FROM TYPE C PHOTOMETRY)
 CATALOG NUMBER: 1003-[A1, S1, SU1]-FL-LED3597-F-WT-L1-UNV

CANDELA DISTRIBUTION (continued):

	-35°	-33.75°	-32.5°	-31.25°	-30°	-28.75°	-27.5°	-26.25°	-25°	-23.75°	-22.5°
-22.5°	9	12	16	19	23	28	33	44	55	73	105
-23.75°	7	10	13	17	20	24	29	34	45	56	73
-25°	6	8	11	14	17	21	25	29	35	45	55
-26.25°	4	6	9	12	15	18	21	25	29	34	44
-27.5°	4	4	7	10	12	15	18	21	25	29	33
-28.75°	4	4	5	7	10	12	15	18	21	24	28
-30°	4	4	4	5	8	10	12	15	17	20	23
-31.25°	3	4	4	4	5	7	10	12	14	17	19
-32.5°	3	3	4	4	4	5	7	9	11	13	16
-33.75°	3	3	3	4	4	4	4	6	8	10	12
-35°	3	3	3	3	4	4	4	4	6	7	9
-36.25°	3	3	3	3	3	3	4	4	4	5	6
-37.5°	3	3	3	3	3	3	3	4	4	4	4
-38.75°	3	3	3	3	3	3	3	3	3	4	4
-40°	2	3	3	3	3	3	3	3	3	3	4
-41.25°	2	2	2	3	3	3	3	3	3	3	3
-42.5°	2	2	2	2	3	3	3	3	3	3	3
-43.75°	2	2	2	2	2	2	3	3	3	3	3
-45°	2	2	2	2	2	2	2	2	3	3	3
-46.25°	2	2	2	2	2	2	2	2	2	2	3
-47.5°	2	2	2	2	2	2	2	2	2	2	2
-48.75°	2	2	2	2	2	2	2	2	2	2	2
-50°	2	2	2	2	2	2	2	2	2	2	2
-51.25°	1	2	2	2	2	2	2	2	2	2	2
-52.5°	1	1	1	2	2	2	2	2	2	2	2
-53.75°	1	1	1	1	1	1	2	2	2	2	2
-55°	1	1	1	1	1	1	1	1	2	2	2
-56.25°	1	1	1	1	1	1	1	1	1	1	1
-57.5°	1	1	1	1	1	1	1	1	1	1	1
-58.75°	1	1	1	1	1	1	1	1	1	1	1
-60°	1	1	1	1	1	1	1	1	1	1	1
-61.25°	1	1	1	1	1	1	1	1	1	1	1
-62.5°	1	1	1	1	1	1	1	1	1	1	1
-63.75°	1	1	1	1	1	1	1	1	1	1	1
-65°	1	1	1	1	1	1	1	1	1	1	1
-66.25°	1	1	1	1	1	1	1	1	1	1	1
-67.5°	1	1	1	1	1	1	1	1	1	1	1
-68.75°	1	1	1	1	1	1	1	1	1	1	1
-70°	1	1	1	1	1	1	1	1	1	1	1
-71.25°	1	1	1	1	1	1	1	1	1	1	1
-72.5°	1	1	1	1	1	1	1	1	1	1	1
-73.75°	1	1	1	1	1	1	1	1	1	1	1
-75°	0	0	0	0	0	1	1	1	1	1	1
-76.25°	0	0	0	0	0	0	0	0	0	0	0
-77.5°	0	0	0	0	0	0	0	0	0	0	0



REPORT NUMBER: P220612 (CONVERTED FROM TYPE C PHOTOMETRY)

CATALOG NUMBER: 1003-[A1, S1, SU1]-FL-LED3597-F-WT-L1-UNV

CANDELA DISTRIBUTION (continued):

	-35°	-33.75°	-32.5°	-31.25°	-30°	-28.75°	-27.5°	-26.25°	-25°	-23.75°	-22.5°
-78.75°	0	0	0	0	0	0	0	0	0	0	0
-80°	0	0	0	0	0	0	0	0	0	0	0
-81.25°	0	0	0	0	0	0	0	0	0	0	0
-82.5°	0	0	0	0	0	0	0	0	0	0	0
-83.75°	0	0	0	0	0	0	0	0	0	0	0
-85°	0	0	0	0	0	0	0	0	0	0	0
-86.25°	0	0	0	0	0	0	0	0	0	0	0
-87.5°	0	0	0	0	0	0	0	0	0	0	0
-88.75°	0	0	0	0	0	0	0	0	0	0	0
-90°	0	0	0	0	0	0	0	0	0	0	0



REPORT NUMBER: P220612 (CONVERTED FROM TYPE C PHOTOMETRY)
 CATALOG NUMBER: 1003-[A1, S1, SU1]-FL-LED3597-F-WT-L1-UNV

CANDELA DISTRIBUTION (continued):

	-21.25°	-20°	-18.75°	-17.5°	-16.25°	-15°	-13.75°	-12.5°	-11.25°	-10°	-8.75°
90°	0	0	0	0	0	0	0	0	0	0	0
88.75°	0	0	0	0	0	0	0	0	0	0	0
87.5°	0	0	0	0	0	0	0	0	0	0	0
86.25°	0	0	0	0	0	0	0	0	0	0	0
85°	0	0	0	0	0	0	0	0	0	0	0
83.75°	0	0	0	0	0	0	0	0	0	0	0
82.5°	0	0	0	0	0	0	0	0	0	0	0
81.25°	0	0	0	0	0	0	0	0	0	0	0
80°	0	0	0	0	0	0	0	0	0	0	0
78.75°	0	0	0	0	0	0	0	0	0	0	0
77.5°	0	0	0	0	0	0	0	0	0	0	0
76.25°	0	0	1	1	1	1	1	1	1	1	1
75°	1	1	1	1	1	1	1	1	1	1	1
73.75°	1	1	1	1	1	1	1	1	1	1	1
72.5°	1	1	1	1	1	1	1	1	1	1	1
71.25°	1	1	1	1	1	1	1	1	1	1	1
70°	1	1	1	1	1	1	1	1	1	1	1
68.75°	1	1	1	1	1	1	1	1	1	1	1
67.5°	1	1	1	1	1	1	1	1	1	1	1
66.25°	1	1	1	1	1	1	1	1	1	1	1
65°	1	1	1	1	1	1	1	1	1	1	1
63.75°	1	1	1	1	1	1	1	1	1	1	1
62.5°	1	1	1	1	1	1	1	1	1	1	1
61.25°	1	1	1	1	1	1	1	1	1	1	1
60°	1	1	1	1	1	1	1	1	1	1	1
58.75°	1	1	1	1	1	1	1	1	1	1	1
57.5°	1	1	1	1	1	2	2	2	2	2	2
56.25°	1	2	2	2	2	2	2	2	2	2	2
55°	2	2	2	2	2	2	2	2	2	2	2
53.75°	2	2	2	2	2	2	2	2	2	2	2
52.5°	2	2	2	2	2	2	2	2	2	2	2
51.25°	2	2	2	2	2	2	2	2	2	2	2
50°	2	2	2	2	2	2	2	2	2	2	3
48.75°	2	2	2	2	2	3	3	3	3	3	3
47.5°	2	3	3	3	3	3	3	3	3	3	3
46.25°	3	3	3	3	3	3	3	3	3	3	3
45°	3	3	3	3	3	3	3	3	3	3	3
43.75°	3	3	3	3	3	3	3	3	4	4	4
42.5°	3	3	3	3	4	4	4	4	4	4	4
41.25°	3	3	4	4	4	4	4	4	4	5	6
40°	4	4	4	4	4	5	6	7	8	9	9
38.75°	4	4	5	6	7	8	9	10	11	12	13
37.5°	5	6	8	9	11	12	13	14	15	16	17
36.25°	8	10	11	13	14	16	17	18	19	20	22
35°	11	13	15	16	18	19	21	23	25	26	28



REPORT NUMBER: P220612 (CONVERTED FROM TYPE C PHOTOMETRY)
 CATALOG NUMBER: 1003-[A1, S1, SU1]-FL-LED3597-F-WT-L1-UNV

CANDELA DISTRIBUTION (continued):

	-21.25°	-20°	-18.75°	-17.5°	-16.25°	-15°	-13.75°	-12.5°	-11.25°	-10°	-8.75°
33.75°	14	16	18	20	22	25	27	29	30	32	35
32.5°	18	20	22	25	28	30	32	37	42	47	50
31.25°	22	25	28	30	34	40	46	52	57	61	70
30°	26	30	33	41	48	54	60	72	88	102	115
28.75°	31	38	46	54	61	78	97	115	132	147	161
27.5°	42	50	59	74	97	119	139	158	182	203	223
26.25°	53	63	87	113	137	160	189	216	242	266	287
25°	69	97	125	151	183	215	246	276	305	331	355
23.75°	103	133	163	200	236	272	306	339	369	398	424
22.5°	137	171	211	252	291	330	367	402	435	466	494
21.25°	174	217	261	304	347	389	429	467	502	535	565
20°	217	264	311	358	404	448	491	531	569	609	647
18.75°	261	311	361	411	460	507	552	599	647	696	745
17.5°	304	358	411	464	515	565	619	678	737	796	853
16.25°	347	404	460	515	570	629	696	766	836	903	966
15°	389	448	507	565	629	702	781	860	938	1012	1082
13.75°	429	491	552	619	696	781	869	956	1041	1122	1196
12.5°	467	531	599	678	766	860	956	1050	1142	1227	1304
11.25°	502	569	647	737	836	938	1041	1142	1238	1325	1401
10°	535	609	696	796	903	1012	1122	1227	1325	1412	1490
8.75°	565	647	745	853	966	1082	1196	1304	1401	1490	1570
7.5°	594	685	790	905	1023	1145	1261	1370	1469	1559	1642
6.25°	620	718	831	951	1075	1199	1318	1426	1527	1619	1704
5°	644	748	865	989	1118	1244	1363	1473	1575	1670	1756
3.75°	663	772	893	1020	1152	1280	1399	1510	1613	1709	1794
2.5°	678	789	913	1043	1176	1305	1425	1536	1641	1738	1823
1.25°	686	800	926	1057	1191	1321	1440	1552	1658	1755	1840
0°	689	803	930	1062	1196	1326	1445	1558	1663	1761	1845
-1.25°	686	800	926	1057	1191	1321	1440	1552	1658	1755	1840
-2.5°	678	789	913	1043	1176	1305	1425	1536	1641	1738	1823
-3.75°	663	772	893	1020	1152	1280	1399	1510	1613	1709	1794
-5°	644	748	865	989	1118	1244	1363	1473	1575	1670	1756
-6.25°	620	718	831	951	1075	1199	1318	1426	1527	1619	1704
-7.5°	594	685	790	905	1023	1145	1261	1370	1469	1559	1642
-8.75°	565	647	745	853	966	1082	1196	1304	1401	1490	1570
-10°	535	609	696	796	903	1012	1122	1227	1325	1412	1490
-11.25°	502	569	647	737	836	938	1041	1142	1238	1325	1401
-12.5°	467	531	599	678	766	860	956	1050	1142	1227	1304
-13.75°	429	491	552	619	696	781	869	956	1041	1122	1196
-15°	389	448	507	565	629	702	781	860	938	1012	1082
-16.25°	347	404	460	515	570	629	696	766	836	903	966
-17.5°	304	358	411	464	515	565	619	678	737	796	853
-18.75°	261	311	361	411	460	507	552	599	647	696	745
-20°	217	264	311	358	404	448	491	531	569	609	647
-21.25°	174	217	261	304	347	389	429	467	502	535	565



REPORT NUMBER: P220612 (CONVERTED FROM TYPE C PHOTOMETRY)
 CATALOG NUMBER: 1003-[A1, S1, SU1]-FL-LED3597-F-WT-L1-UNV

CANDELA DISTRIBUTION (continued):

	-21.25°	-20°	-18.75°	-17.5°	-16.25°	-15°	-13.75°	-12.5°	-11.25°	-10°	-8.75°
-22.5°	137	171	211	252	291	330	367	402	435	466	494
-23.75°	103	133	163	200	236	272	306	339	369	398	424
-25°	69	97	125	151	183	215	246	276	305	331	355
-26.25°	53	63	87	113	137	160	189	216	242	266	287
-27.5°	42	50	59	74	97	119	139	158	182	203	223
-28.75°	31	38	46	54	61	78	97	115	132	147	161
-30°	26	30	33	41	48	54	60	72	88	102	115
-31.25°	22	25	28	30	34	40	46	52	57	61	70
-32.5°	18	20	22	25	28	30	32	37	42	47	50
-33.75°	14	16	18	20	22	25	27	29	30	32	35
-35°	11	13	15	16	18	19	21	23	25	26	28
-36.25°	8	10	11	13	14	16	17	18	19	20	22
-37.5°	5	6	8	9	11	12	13	14	15	16	17
-38.75°	4	4	5	6	7	8	9	10	11	12	13
-40°	4	4	4	4	4	5	6	7	8	9	9
-41.25°	3	3	4	4	4	4	4	4	4	5	6
-42.5°	3	3	3	3	4	4	4	4	4	4	4
-43.75°	3	3	3	3	3	3	3	3	4	4	4
-45°	3	3	3	3	3	3	3	3	3	3	3
-46.25°	3	3	3	3	3	3	3	3	3	3	3
-47.5°	2	3	3	3	3	3	3	3	3	3	3
-48.75°	2	2	2	2	2	3	3	3	3	3	3
-50°	2	2	2	2	2	2	2	2	2	2	3
-51.25°	2	2	2	2	2	2	2	2	2	2	2
-52.5°	2	2	2	2	2	2	2	2	2	2	2
-53.75°	2	2	2	2	2	2	2	2	2	2	2
-55°	2	2	2	2	2	2	2	2	2	2	2
-56.25°	1	2	2	2	2	2	2	2	2	2	2
-57.5°	1	1	1	1	1	2	2	2	2	2	2
-58.75°	1	1	1	1	1	1	1	1	1	1	1
-60°	1	1	1	1	1	1	1	1	1	1	1
-61.25°	1	1	1	1	1	1	1	1	1	1	1
-62.5°	1	1	1	1	1	1	1	1	1	1	1
-63.75°	1	1	1	1	1	1	1	1	1	1	1
-65°	1	1	1	1	1	1	1	1	1	1	1
-66.25°	1	1	1	1	1	1	1	1	1	1	1
-67.5°	1	1	1	1	1	1	1	1	1	1	1
-68.75°	1	1	1	1	1	1	1	1	1	1	1
-70°	1	1	1	1	1	1	1	1	1	1	1
-71.25°	1	1	1	1	1	1	1	1	1	1	1
-72.5°	1	1	1	1	1	1	1	1	1	1	1
-73.75°	1	1	1	1	1	1	1	1	1	1	1
-75°	1	1	1	1	1	1	1	1	1	1	1
-76.25°	0	0	1	1	1	1	1	1	1	1	1
-77.5°	0	0	0	0	0	0	0	0	0	0	0



REPORT NUMBER: P220612 (CONVERTED FROM TYPE C PHOTOMETRY)

CATALOG NUMBER: 1003-[A1, S1, SU1]-FL-LED3597-F-WT-L1-UNV

CANDELA DISTRIBUTION (continued):

	-21.25°	-20°	-18.75°	-17.5°	-16.25°	-15°	-13.75°	-12.5°	-11.25°	-10°	-8.75°
-78.75°	0	0	0	0	0	0	0	0	0	0	0
-80°	0	0	0	0	0	0	0	0	0	0	0
-81.25°	0	0	0	0	0	0	0	0	0	0	0
-82.5°	0	0	0	0	0	0	0	0	0	0	0
-83.75°	0	0	0	0	0	0	0	0	0	0	0
-85°	0	0	0	0	0	0	0	0	0	0	0
-86.25°	0	0	0	0	0	0	0	0	0	0	0
-87.5°	0	0	0	0	0	0	0	0	0	0	0
-88.75°	0	0	0	0	0	0	0	0	0	0	0
-90°	0	0	0	0	0	0	0	0	0	0	0



REPORT NUMBER: P220612 (CONVERTED FROM TYPE C PHOTOMETRY)
 CATALOG NUMBER: 1003-[A1, S1, SU1]-FL-LED3597-F-WT-L1-UNV

CANDELA DISTRIBUTION (continued):

	-7.5°	-6.25°	-5°	-3.75°	-2.5°	-1.25°	0°	1.25°	2.5°	3.75°	5°
90°	0	0	0	0	0	0	0	0	0	0	0
88.75°	0	0	0	0	0	0	0	0	0	0	0
87.5°	0	0	0	0	0	0	0	0	0	0	0
86.25°	0	0	0	0	0	0	0	0	0	0	0
85°	0	0	0	0	0	0	0	0	0	0	0
83.75°	0	0	0	0	0	0	0	0	0	0	0
82.5°	0	0	0	0	0	0	0	0	0	0	0
81.25°	0	0	0	0	0	0	0	0	0	0	0
80°	0	0	0	0	0	0	0	0	0	0	0
78.75°	0	0	0	0	0	0	0	0	0	0	0
77.5°	0	0	0	0	0	0	0	0	0	0	0
76.25°	1	1	1	1	1	1	1	1	1	1	1
75°	1	1	1	1	1	1	1	1	1	1	1
73.75°	1	1	1	1	1	1	1	1	1	1	1
72.5°	1	1	1	1	1	1	1	1	1	1	1
71.25°	1	1	1	1	1	1	1	1	1	1	1
70°	1	1	1	1	1	1	1	1	1	1	1
68.75°	1	1	1	1	1	1	1	1	1	1	1
67.5°	1	1	1	1	1	1	1	1	1	1	1
66.25°	1	1	1	1	1	1	1	1	1	1	1
65°	1	1	1	1	1	1	1	1	1	1	1
63.75°	1	1	1	1	1	1	1	1	1	1	1
62.5°	1	1	1	1	1	1	1	1	1	1	1
61.25°	1	1	1	1	1	1	1	1	1	1	1
60°	1	1	1	1	1	1	1	1	1	1	1
58.75°	1	1	1	1	1	1	2	1	1	1	1
57.5°	2	2	2	2	2	2	2	2	2	2	2
56.25°	2	2	2	2	2	2	2	2	2	2	2
55°	2	2	2	2	2	2	2	2	2	2	2
53.75°	2	2	2	2	2	2	2	2	2	2	2
52.5°	2	2	2	2	2	2	2	2	2	2	2
51.25°	2	2	2	2	2	2	2	2	2	2	2
50°	3	3	3	3	3	3	3	3	3	3	3
48.75°	3	3	3	3	3	3	3	3	3	3	3
47.5°	3	3	3	3	3	3	3	3	3	3	3
46.25°	3	3	3	3	3	3	3	3	3	3	3
45°	3	3	3	3	3	3	4	3	3	3	3
43.75°	4	4	4	4	4	4	4	4	4	4	4
42.5°	4	4	4	4	4	4	4	4	4	4	4
41.25°	6	7	7	8	8	8	8	8	8	8	7
40°	10	11	11	11	12	12	12	12	12	11	11
38.75°	14	14	15	15	16	16	16	16	16	15	15
37.5°	18	19	19	19	20	20	20	20	20	19	19
36.25°	23	24	25	25	26	26	26	26	26	25	25
35°	29	30	31	31	32	32	32	32	32	31	31



REPORT NUMBER: P220612 (CONVERTED FROM TYPE C PHOTOMETRY)
 CATALOG NUMBER: 1003-[A1, S1, SU1]-FL-LED3597-F-WT-L1-UNV

CANDELA DISTRIBUTION (continued):

	-7.5°	-6.25°	-5°	-3.75°	-2.5°	-1.25°	0°	1.25°	2.5°	3.75°	5°
33.75°	39	41	44	45	47	47	48	47	47	45	44
32.5°	54	57	59	61	62	63	63	63	62	61	59
31.25°	81	90	97	103	108	110	111	110	108	103	97
30°	127	136	144	150	155	158	159	158	155	150	144
28.75°	177	191	202	211	218	222	223	222	218	211	202
27.5°	241	256	268	278	286	290	292	290	286	278	268
26.25°	307	323	337	349	356	361	363	361	356	349	337
25°	375	394	409	421	430	435	437	435	430	421	409
23.75°	446	466	483	496	505	511	513	511	505	496	483
22.5°	518	539	557	572	584	590	593	590	584	572	557
21.25°	594	620	644	663	678	686	689	686	678	663	644
20°	685	718	748	772	789	800	803	800	789	772	748
18.75°	790	831	865	893	913	926	930	926	913	893	865
17.5°	905	951	989	1020	1043	1057	1062	1057	1043	1020	989
16.25°	1023	1075	1118	1152	1176	1191	1196	1191	1176	1152	1118
15°	1145	1199	1244	1280	1305	1321	1326	1321	1305	1280	1244
13.75°	1261	1318	1363	1399	1425	1440	1445	1440	1425	1399	1363
12.5°	1370	1426	1473	1510	1536	1552	1558	1552	1536	1510	1473
11.25°	1469	1527	1575	1613	1641	1658	1663	1658	1641	1613	1575
10°	1559	1619	1670	1709	1738	1755	1761	1755	1738	1709	1670
8.75°	1642	1704	1756	1794	1823	1840	1845	1840	1823	1794	1756
7.5°	1715	1778	1829	1868	1897	1913	1919	1913	1897	1868	1829
6.25°	1778	1840	1892	1930	1956	1971	1976	1971	1956	1930	1892
5°	1829	1892	1941	1976	1998	2011	2015	2011	1998	1976	1941
3.75°	1868	1930	1976	2006	2025	2037	2040	2037	2025	2006	1976
2.5°	1897	1956	1998	2025	2044	2055	2059	2055	2044	2025	1998
1.25°	1913	1971	2011	2037	2055	2068	2074	2068	2055	2037	2011
0°	1919	1976	2015	2040	2059	2074	2084	2074	2059	2040	2015
-1.25°	1913	1971	2011	2037	2055	2068	2074	2068	2055	2037	2011
-2.5°	1897	1956	1998	2025	2044	2055	2059	2055	2044	2025	1998
-3.75°	1868	1930	1976	2006	2025	2037	2040	2037	2025	2006	1976
-5°	1829	1892	1941	1976	1998	2011	2015	2011	1998	1976	1941
-6.25°	1778	1840	1892	1930	1956	1971	1976	1971	1956	1930	1892
-7.5°	1715	1778	1829	1868	1897	1913	1919	1913	1897	1868	1829
-8.75°	1642	1704	1756	1794	1823	1840	1845	1840	1823	1794	1756
-10°	1559	1619	1670	1709	1738	1755	1761	1755	1738	1709	1670
-11.25°	1469	1527	1575	1613	1641	1658	1663	1658	1641	1613	1575
-12.5°	1370	1426	1473	1510	1536	1552	1558	1552	1536	1510	1473
-13.75°	1261	1318	1363	1399	1425	1440	1445	1440	1425	1399	1363
-15°	1145	1199	1244	1280	1305	1321	1326	1321	1305	1280	1244
-16.25°	1023	1075	1118	1152	1176	1191	1196	1191	1176	1152	1118
-17.5°	905	951	989	1020	1043	1057	1062	1057	1043	1020	989
-18.75°	790	831	865	893	913	926	930	926	913	893	865
-20°	685	718	748	772	789	800	803	800	789	772	748
-21.25°	594	620	644	663	678	686	689	686	678	663	644



REPORT NUMBER: P220612 (CONVERTED FROM TYPE C PHOTOMETRY)
 CATALOG NUMBER: 1003-[A1, S1, SU1]-FL-LED3597-F-WT-L1-UNV

CANDELA DISTRIBUTION (continued):

	-7.5°	-6.25°	-5°	-3.75°	-2.5°	-1.25°	0°	1.25°	2.5°	3.75°	5°
-22.5°	518	539	557	572	584	590	593	590	584	572	557
-23.75°	446	466	483	496	505	511	513	511	505	496	483
-25°	375	394	409	421	430	435	437	435	430	421	409
-26.25°	307	323	337	349	356	361	363	361	356	349	337
-27.5°	241	256	268	278	286	290	292	290	286	278	268
-28.75°	177	191	202	211	218	222	223	222	218	211	202
-30°	127	136	144	150	155	158	159	158	155	150	144
-31.25°	81	90	97	103	108	110	111	110	108	103	97
-32.5°	54	57	59	61	62	63	63	63	62	61	59
-33.75°	39	41	44	45	47	47	48	47	47	45	44
-35°	29	30	31	31	32	32	32	32	32	31	31
-36.25°	23	24	25	25	26	26	26	26	26	25	25
-37.5°	18	19	19	19	20	20	20	20	20	19	19
-38.75°	14	14	15	15	16	16	16	16	16	15	15
-40°	10	11	11	11	12	12	12	12	12	11	11
-41.25°	6	7	7	8	8	8	8	8	8	8	7
-42.5°	4	4	4	4	4	4	4	4	4	4	4
-43.75°	4	4	4	4	4	4	4	4	4	4	4
-45°	3	3	3	3	3	3	4	3	3	3	3
-46.25°	3	3	3	3	3	3	3	3	3	3	3
-47.5°	3	3	3	3	3	3	3	3	3	3	3
-48.75°	3	3	3	3	3	3	3	3	3	3	3
-50°	3	3	3	3	3	3	3	3	3	3	3
-51.25°	2	2	2	2	2	2	2	2	2	2	2
-52.5°	2	2	2	2	2	2	2	2	2	2	2
-53.75°	2	2	2	2	2	2	2	2	2	2	2
-55°	2	2	2	2	2	2	2	2	2	2	2
-56.25°	2	2	2	2	2	2	2	2	2	2	2
-57.5°	2	2	2	2	2	2	2	2	2	2	2
-58.75°	1	1	1	1	1	1	2	1	1	1	1
-60°	1	1	1	1	1	1	1	1	1	1	1
-61.25°	1	1	1	1	1	1	1	1	1	1	1
-62.5°	1	1	1	1	1	1	1	1	1	1	1
-63.75°	1	1	1	1	1	1	1	1	1	1	1
-65°	1	1	1	1	1	1	1	1	1	1	1
-66.25°	1	1	1	1	1	1	1	1	1	1	1
-67.5°	1	1	1	1	1	1	1	1	1	1	1
-68.75°	1	1	1	1	1	1	1	1	1	1	1
-70°	1	1	1	1	1	1	1	1	1	1	1
-71.25°	1	1	1	1	1	1	1	1	1	1	1
-72.5°	1	1	1	1	1	1	1	1	1	1	1
-73.75°	1	1	1	1	1	1	1	1	1	1	1
-75°	1	1	1	1	1	1	1	1	1	1	1
-76.25°	1	1	1	1	1	1	1	1	1	1	1
-77.5°	0	0	0	0	0	0	0	0	0	0	0



REPORT NUMBER: P220612 (CONVERTED FROM TYPE C PHOTOMETRY)

CATALOG NUMBER: 1003-[A1, S1, SU1]-FL-LED3597-F-WT-L1-UNV

CANDELA DISTRIBUTION (continued):

	-7.5°	-6.25°	-5°	-3.75°	-2.5°	-1.25°	0°	1.25°	2.5°	3.75°	5°
-78.75°	0	0	0	0	0	0	0	0	0	0	0
-80°	0	0	0	0	0	0	0	0	0	0	0
-81.25°	0	0	0	0	0	0	0	0	0	0	0
-82.5°	0	0	0	0	0	0	0	0	0	0	0
-83.75°	0	0	0	0	0	0	0	0	0	0	0
-85°	0	0	0	0	0	0	0	0	0	0	0
-86.25°	0	0	0	0	0	0	0	0	0	0	0
-87.5°	0	0	0	0	0	0	0	0	0	0	0
-88.75°	0	0	0	0	0	0	0	0	0	0	0
-90°	0	0	0	0	0	0	0	0	0	0	0



REPORT NUMBER: P220612 (CONVERTED FROM TYPE C PHOTOMETRY)
 CATALOG NUMBER: 1003-[A1, S1, SU1]-FL-LED3597-F-WT-L1-UNV

CANDELA DISTRIBUTION (continued):

	6.25°	7.5°	8.75°	10°	11.25°	12.5°	13.75°	15°	16.25°	17.5°	18.75°
90°	0	0	0	0	0	0	0	0	0	0	0
88.75°	0	0	0	0	0	0	0	0	0	0	0
87.5°	0	0	0	0	0	0	0	0	0	0	0
86.25°	0	0	0	0	0	0	0	0	0	0	0
85°	0	0	0	0	0	0	0	0	0	0	0
83.75°	0	0	0	0	0	0	0	0	0	0	0
82.5°	0	0	0	0	0	0	0	0	0	0	0
81.25°	0	0	0	0	0	0	0	0	0	0	0
80°	0	0	0	0	0	0	0	0	0	0	0
78.75°	0	0	0	0	0	0	0	0	0	0	0
77.5°	0	0	0	0	0	0	0	0	0	0	0
76.25°	1	1	1	1	1	1	1	1	1	1	1
75°	1	1	1	1	1	1	1	1	1	1	1
73.75°	1	1	1	1	1	1	1	1	1	1	1
72.5°	1	1	1	1	1	1	1	1	1	1	1
71.25°	1	1	1	1	1	1	1	1	1	1	1
70°	1	1	1	1	1	1	1	1	1	1	1
68.75°	1	1	1	1	1	1	1	1	1	1	1
67.5°	1	1	1	1	1	1	1	1	1	1	1
66.25°	1	1	1	1	1	1	1	1	1	1	1
65°	1	1	1	1	1	1	1	1	1	1	1
63.75°	1	1	1	1	1	1	1	1	1	1	1
62.5°	1	1	1	1	1	1	1	1	1	1	1
61.25°	1	1	1	1	1	1	1	1	1	1	1
60°	1	1	1	1	1	1	1	1	1	1	1
58.75°	1	1	1	1	1	1	1	1	1	1	1
57.5°	2	2	2	2	2	2	2	2	1	1	1
56.25°	2	2	2	2	2	2	2	2	2	2	2
55°	2	2	2	2	2	2	2	2	2	2	2
53.75°	2	2	2	2	2	2	2	2	2	2	2
52.5°	2	2	2	2	2	2	2	2	2	2	2
51.25°	2	2	2	2	2	2	2	2	2	2	2
50°	3	3	3	2	2	2	2	2	2	2	2
48.75°	3	3	3	3	3	3	3	3	2	2	2
47.5°	3	3	3	3	3	3	3	3	3	3	3
46.25°	3	3	3	3	3	3	3	3	3	3	3
45°	3	3	3	3	3	3	3	3	3	3	3
43.75°	4	4	4	4	4	3	3	3	3	3	3
42.5°	4	4	4	4	4	4	4	4	4	3	3
41.25°	7	6	6	5	4	4	4	4	4	4	4
40°	11	10	9	9	8	7	6	5	4	4	4
38.75°	14	14	13	12	11	10	9	8	7	6	5
37.5°	19	18	17	16	15	14	13	12	11	9	8
36.25°	24	23	22	20	19	18	17	16	14	13	11
35°	30	29	28	26	25	23	21	19	18	16	15



REPORT NUMBER: P220612 (CONVERTED FROM TYPE C PHOTOMETRY)
 CATALOG NUMBER: 1003-[A1, S1, SU1]-FL-LED3597-F-WT-L1-UNV

CANDELA DISTRIBUTION (continued):

	6.25°	7.5°	8.75°	10°	11.25°	12.5°	13.75°	15°	16.25°	17.5°	18.75°
33.75°	41	39	35	32	30	29	27	25	22	20	18
32.5°	57	54	50	47	42	37	32	30	28	25	22
31.25°	90	81	70	61	57	52	46	40	34	30	28
30°	136	127	115	102	88	72	60	54	48	41	33
28.75°	191	177	161	147	132	115	97	78	61	54	46
27.5°	256	241	223	203	182	158	139	119	97	74	59
26.25°	323	307	287	266	242	216	189	160	137	113	87
25°	394	375	355	331	305	276	246	215	183	151	125
23.75°	466	446	424	398	369	339	306	272	236	200	163
22.5°	539	518	494	466	435	402	367	330	291	252	211
21.25°	620	594	565	535	502	467	429	389	347	304	261
20°	718	685	647	609	569	531	491	448	404	358	311
18.75°	831	790	745	696	647	599	552	507	460	411	361
17.5°	951	905	853	796	737	678	619	565	515	464	411
16.25°	1075	1023	966	903	836	766	696	629	570	515	460
15°	1199	1145	1082	1012	938	860	781	702	629	565	507
13.75°	1318	1261	1196	1122	1041	956	869	781	696	619	552
12.5°	1426	1370	1304	1227	1142	1050	956	860	766	678	599
11.25°	1527	1469	1401	1325	1238	1142	1041	938	836	737	647
10°	1619	1559	1490	1412	1325	1227	1122	1012	903	796	696
8.75°	1704	1642	1570	1490	1401	1304	1196	1082	966	853	745
7.5°	1778	1715	1642	1559	1469	1370	1261	1145	1023	905	790
6.25°	1840	1778	1704	1619	1527	1426	1318	1199	1075	951	831
5°	1892	1829	1756	1670	1575	1473	1363	1244	1118	989	865
3.75°	1930	1868	1794	1709	1613	1510	1399	1280	1152	1020	893
2.5°	1956	1897	1823	1738	1641	1536	1425	1305	1176	1043	913
1.25°	1971	1913	1840	1755	1658	1552	1440	1321	1191	1057	926
0°	1976	1919	1845	1761	1663	1558	1445	1326	1196	1062	930
-1.25°	1971	1913	1840	1755	1658	1552	1440	1321	1191	1057	926
-2.5°	1956	1897	1823	1738	1641	1536	1425	1305	1176	1043	913
-3.75°	1930	1868	1794	1709	1613	1510	1399	1280	1152	1020	893
-5°	1892	1829	1756	1670	1575	1473	1363	1244	1118	989	865
-6.25°	1840	1778	1704	1619	1527	1426	1318	1199	1075	951	831
-7.5°	1778	1715	1642	1559	1469	1370	1261	1145	1023	905	790
-8.75°	1704	1642	1570	1490	1401	1304	1196	1082	966	853	745
-10°	1619	1559	1490	1412	1325	1227	1122	1012	903	796	696
-11.25°	1527	1469	1401	1325	1238	1142	1041	938	836	737	647
-12.5°	1426	1370	1304	1227	1142	1050	956	860	766	678	599
-13.75°	1318	1261	1196	1122	1041	956	869	781	696	619	552
-15°	1199	1145	1082	1012	938	860	781	702	629	565	507
-16.25°	1075	1023	966	903	836	766	696	629	570	515	460
-17.5°	951	905	853	796	737	678	619	565	515	464	411
-18.75°	831	790	745	696	647	599	552	507	460	411	361
-20°	718	685	647	609	569	531	491	448	404	358	311
-21.25°	620	594	565	535	502	467	429	389	347	304	261



REPORT NUMBER: P220612 (CONVERTED FROM TYPE C PHOTOMETRY)
 CATALOG NUMBER: 1003-[A1, S1, SU1]-FL-LED3597-F-WT-L1-UNV

CANDELA DISTRIBUTION (continued):

	6.25°	7.5°	8.75°	10°	11.25°	12.5°	13.75°	15°	16.25°	17.5°	18.75°
-22.5°	539	518	494	466	435	402	367	330	291	252	211
-23.75°	466	446	424	398	369	339	306	272	236	200	163
-25°	394	375	355	331	305	276	246	215	183	151	125
-26.25°	323	307	287	266	242	216	189	160	137	113	87
-27.5°	256	241	223	203	182	158	139	119	97	74	59
-28.75°	191	177	161	147	132	115	97	78	61	54	46
-30°	136	127	115	102	88	72	60	54	48	41	33
-31.25°	90	81	70	61	57	52	46	40	34	30	28
-32.5°	57	54	50	47	42	37	32	30	28	25	22
-33.75°	41	39	35	32	30	29	27	25	22	20	18
-35°	30	29	28	26	25	23	21	19	18	16	15
-36.25°	24	23	22	20	19	18	17	16	14	13	11
-37.5°	19	18	17	16	15	14	13	12	11	9	8
-38.75°	14	14	13	12	11	10	9	8	7	6	5
-40°	11	10	9	9	8	7	6	5	4	4	4
-41.25°	7	6	6	5	4	4	4	4	4	4	4
-42.5°	4	4	4	4	4	4	4	4	4	3	3
-43.75°	4	4	4	4	4	3	3	3	3	3	3
-45°	3	3	3	3	3	3	3	3	3	3	3
-46.25°	3	3	3	3	3	3	3	3	3	3	3
-47.5°	3	3	3	3	3	3	3	3	3	3	3
-48.75°	3	3	3	3	3	3	3	3	2	2	2
-50°	3	3	3	2	2	2	2	2	2	2	2
-51.25°	2	2	2	2	2	2	2	2	2	2	2
-52.5°	2	2	2	2	2	2	2	2	2	2	2
-53.75°	2	2	2	2	2	2	2	2	2	2	2
-55°	2	2	2	2	2	2	2	2	2	2	2
-56.25°	2	2	2	2	2	2	2	2	2	2	2
-57.5°	2	2	2	2	2	2	2	2	1	1	1
-58.75°	1	1	1	1	1	1	1	1	1	1	1
-60°	1	1	1	1	1	1	1	1	1	1	1
-61.25°	1	1	1	1	1	1	1	1	1	1	1
-62.5°	1	1	1	1	1	1	1	1	1	1	1
-63.75°	1	1	1	1	1	1	1	1	1	1	1
-65°	1	1	1	1	1	1	1	1	1	1	1
-66.25°	1	1	1	1	1	1	1	1	1	1	1
-67.5°	1	1	1	1	1	1	1	1	1	1	1
-68.75°	1	1	1	1	1	1	1	1	1	1	1
-70°	1	1	1	1	1	1	1	1	1	1	1
-71.25°	1	1	1	1	1	1	1	1	1	1	1
-72.5°	1	1	1	1	1	1	1	1	1	1	1
-73.75°	1	1	1	1	1	1	1	1	1	1	1
-75°	1	1	1	1	1	1	1	1	1	1	1
-76.25°	1	1	1	1	1	1	1	1	1	1	1
-77.5°	0	0	0	0	0	0	0	0	0	0	0



REPORT NUMBER: P220612 (CONVERTED FROM TYPE C PHOTOMETRY)

CATALOG NUMBER: 1003-[A1, S1, SU1]-FL-LED3597-F-WT-L1-UNV

CANDELA DISTRIBUTION (continued):

	6.25°	7.5°	8.75°	10°	11.25°	12.5°	13.75°	15°	16.25°	17.5°	18.75°
-78.75°	0	0	0	0	0	0	0	0	0	0	0
-80°	0	0	0	0	0	0	0	0	0	0	0
-81.25°	0	0	0	0	0	0	0	0	0	0	0
-82.5°	0	0	0	0	0	0	0	0	0	0	0
-83.75°	0	0	0	0	0	0	0	0	0	0	0
-85°	0	0	0	0	0	0	0	0	0	0	0
-86.25°	0	0	0	0	0	0	0	0	0	0	0
-87.5°	0	0	0	0	0	0	0	0	0	0	0
-88.75°	0	0	0	0	0	0	0	0	0	0	0
-90°	0	0	0	0	0	0	0	0	0	0	0



REPORT NUMBER: P220612 (CONVERTED FROM TYPE C PHOTOMETRY)
 CATALOG NUMBER: 1003-[A1, S1, SU1]-FL-LED3597-F-WT-L1-UNV

CANDELA DISTRIBUTION (continued):

	20°	21.25°	22.5°	23.75°	25°	26.25°	27.5°	28.75°	30°	31.25°	32.5°
90°	0	0	0	0	0	0	0	0	0	0	0
88.75°	0	0	0	0	0	0	0	0	0	0	0
87.5°	0	0	0	0	0	0	0	0	0	0	0
86.25°	0	0	0	0	0	0	0	0	0	0	0
85°	0	0	0	0	0	0	0	0	0	0	0
83.75°	0	0	0	0	0	0	0	0	0	0	0
82.5°	0	0	0	0	0	0	0	0	0	0	0
81.25°	0	0	0	0	0	0	0	0	0	0	0
80°	0	0	0	0	0	0	0	0	0	0	0
78.75°	0	0	0	0	0	0	0	0	0	0	0
77.5°	0	0	0	0	0	0	0	0	0	0	0
76.25°	0	0	0	0	0	0	0	0	0	0	0
75°	1	1	1	1	1	1	1	1	0	0	0
73.75°	1	1	1	1	1	1	1	1	1	1	1
72.5°	1	1	1	1	1	1	1	1	1	1	1
71.25°	1	1	1	1	1	1	1	1	1	1	1
70°	1	1	1	1	1	1	1	1	1	1	1
68.75°	1	1	1	1	1	1	1	1	1	1	1
67.5°	1	1	1	1	1	1	1	1	1	1	1
66.25°	1	1	1	1	1	1	1	1	1	1	1
65°	1	1	1	1	1	1	1	1	1	1	1
63.75°	1	1	1	1	1	1	1	1	1	1	1
62.5°	1	1	1	1	1	1	1	1	1	1	1
61.25°	1	1	1	1	1	1	1	1	1	1	1
60°	1	1	1	1	1	1	1	1	1	1	1
58.75°	1	1	1	1	1	1	1	1	1	1	1
57.5°	1	1	1	1	1	1	1	1	1	1	1
56.25°	2	1	1	1	1	1	1	1	1	1	1
55°	2	2	2	2	2	1	1	1	1	1	1
53.75°	2	2	2	2	2	2	2	1	1	1	1
52.5°	2	2	2	2	2	2	2	2	2	2	1
51.25°	2	2	2	2	2	2	2	2	2	2	2
50°	2	2	2	2	2	2	2	2	2	2	2
48.75°	2	2	2	2	2	2	2	2	2	2	2
47.5°	3	2	2	2	2	2	2	2	2	2	2
46.25°	3	3	3	2	2	2	2	2	2	2	2
45°	3	3	3	3	3	2	2	2	2	2	2
43.75°	3	3	3	3	3	3	3	2	2	2	2
42.5°	3	3	3	3	3	3	3	3	3	2	2
41.25°	3	3	3	3	3	3	3	3	3	3	2
40°	4	4	4	3	3	3	3	3	3	3	3
38.75°	4	4	4	4	3	3	3	3	3	3	3
37.5°	6	5	4	4	4	4	3	3	3	3	3
36.25°	10	8	6	5	4	4	4	3	3	3	3
35°	13	11	9	7	6	4	4	4	4	3	3



REPORT NUMBER: P220612 (CONVERTED FROM TYPE C PHOTOMETRY)
 CATALOG NUMBER: 1003-[A1, S1, SU1]-FL-LED3597-F-WT-L1-UNV

CANDELA DISTRIBUTION (continued):

	20°	21.25°	22.5°	23.75°	25°	26.25°	27.5°	28.75°	30°	31.25°	32.5°
33.75°	16	14	12	10	8	6	4	4	4	4	3
32.5°	20	18	16	13	11	9	7	5	4	4	4
31.25°	25	22	19	17	14	12	10	7	5	4	4
30°	30	26	23	20	17	15	12	10	8	5	4
28.75°	38	31	28	24	21	18	15	12	10	7	5
27.5°	50	42	33	29	25	21	18	15	12	10	7
26.25°	63	53	44	34	29	25	21	18	15	12	9
25°	97	69	55	45	35	29	25	21	17	14	11
23.75°	133	103	73	56	45	34	29	24	20	17	13
22.5°	171	137	105	73	55	44	33	28	23	19	16
21.25°	217	174	137	103	69	53	42	31	26	22	18
20°	264	217	171	133	97	63	50	38	30	25	20
18.75°	311	261	211	163	125	87	59	46	33	28	22
17.5°	358	304	252	200	151	113	74	54	41	30	25
16.25°	404	347	291	236	183	137	97	61	48	34	28
15°	448	389	330	272	215	160	119	78	54	40	30
13.75°	491	429	367	306	246	189	139	97	60	46	32
12.5°	531	467	402	339	276	216	158	115	72	52	37
11.25°	569	502	435	369	305	242	182	132	88	57	42
10°	609	535	466	398	331	266	203	147	102	61	47
8.75°	647	565	494	424	355	287	223	161	115	70	50
7.5°	685	594	518	446	375	307	241	177	127	81	54
6.25°	718	620	539	466	394	323	256	191	136	90	57
5°	748	644	557	483	409	337	268	202	144	97	59
3.75°	772	663	572	496	421	349	278	211	150	103	61
2.5°	789	678	584	505	430	356	286	218	155	108	62
1.25°	800	686	590	511	435	361	290	222	158	110	63
0°	803	689	593	513	437	363	292	223	159	111	63
-1.25°	800	686	590	511	435	361	290	222	158	110	63
-2.5°	789	678	584	505	430	356	286	218	155	108	62
-3.75°	772	663	572	496	421	349	278	211	150	103	61
-5°	748	644	557	483	409	337	268	202	144	97	59
-6.25°	718	620	539	466	394	323	256	191	136	90	57
-7.5°	685	594	518	446	375	307	241	177	127	81	54
-8.75°	647	565	494	424	355	287	223	161	115	70	50
-10°	609	535	466	398	331	266	203	147	102	61	47
-11.25°	569	502	435	369	305	242	182	132	88	57	42
-12.5°	531	467	402	339	276	216	158	115	72	52	37
-13.75°	491	429	367	306	246	189	139	97	60	46	32
-15°	448	389	330	272	215	160	119	78	54	40	30
-16.25°	404	347	291	236	183	137	97	61	48	34	28
-17.5°	358	304	252	200	151	113	74	54	41	30	25
-18.75°	311	261	211	163	125	87	59	46	33	28	22
-20°	264	217	171	133	97	63	50	38	30	25	20
-21.25°	217	174	137	103	69	53	42	31	26	22	18



REPORT NUMBER: P220612 (CONVERTED FROM TYPE C PHOTOMETRY)
 CATALOG NUMBER: 1003-[A1, S1, SU1]-FL-LED3597-F-WT-L1-UNV

CANDELA DISTRIBUTION (continued):

	20°	21.25°	22.5°	23.75°	25°	26.25°	27.5°	28.75°	30°	31.25°	32.5°
-22.5°	171	137	105	73	55	44	33	28	23	19	16
-23.75°	133	103	73	56	45	34	29	24	20	17	13
-25°	97	69	55	45	35	29	25	21	17	14	11
-26.25°	63	53	44	34	29	25	21	18	15	12	9
-27.5°	50	42	33	29	25	21	18	15	12	10	7
-28.75°	38	31	28	24	21	18	15	12	10	7	5
-30°	30	26	23	20	17	15	12	10	8	5	4
-31.25°	25	22	19	17	14	12	10	7	5	4	4
-32.5°	20	18	16	13	11	9	7	5	4	4	4
-33.75°	16	14	12	10	8	6	4	4	4	4	3
-35°	13	11	9	7	6	4	4	4	4	3	3
-36.25°	10	8	6	5	4	4	4	3	3	3	3
-37.5°	6	5	4	4	4	4	3	3	3	3	3
-38.75°	4	4	4	4	3	3	3	3	3	3	3
-40°	4	4	4	3	3	3	3	3	3	3	3
-41.25°	3	3	3	3	3	3	3	3	3	3	2
-42.5°	3	3	3	3	3	3	3	3	3	2	2
-43.75°	3	3	3	3	3	3	3	2	2	2	2
-45°	3	3	3	3	3	2	2	2	2	2	2
-46.25°	3	3	3	2	2	2	2	2	2	2	2
-47.5°	3	2	2	2	2	2	2	2	2	2	2
-48.75°	2	2	2	2	2	2	2	2	2	2	2
-50°	2	2	2	2	2	2	2	2	2	2	2
-51.25°	2	2	2	2	2	2	2	2	2	2	2
-52.5°	2	2	2	2	2	2	2	2	2	2	1
-53.75°	2	2	2	2	2	2	2	1	1	1	1
-55°	2	2	2	2	2	1	1	1	1	1	1
-56.25°	2	1	1	1	1	1	1	1	1	1	1
-57.5°	1	1	1	1	1	1	1	1	1	1	1
-58.75°	1	1	1	1	1	1	1	1	1	1	1
-60°	1	1	1	1	1	1	1	1	1	1	1
-61.25°	1	1	1	1	1	1	1	1	1	1	1
-62.5°	1	1	1	1	1	1	1	1	1	1	1
-63.75°	1	1	1	1	1	1	1	1	1	1	1
-65°	1	1	1	1	1	1	1	1	1	1	1
-66.25°	1	1	1	1	1	1	1	1	1	1	1
-67.5°	1	1	1	1	1	1	1	1	1	1	1
-68.75°	1	1	1	1	1	1	1	1	1	1	1
-70°	1	1	1	1	1	1	1	1	1	1	1
-71.25°	1	1	1	1	1	1	1	1	1	1	1
-72.5°	1	1	1	1	1	1	1	1	1	1	1
-73.75°	1	1	1	1	1	1	1	1	1	1	1
-75°	1	1	1	1	1	1	1	0	0	0	0
-76.25°	0	0	0	0	0	0	0	0	0	0	0
-77.5°	0	0	0	0	0	0	0	0	0	0	0



REPORT NUMBER: P220612 (CONVERTED FROM TYPE C PHOTOMETRY)

CATALOG NUMBER: 1003-[A1, S1, SU1]-FL-LED3597-F-WT-L1-UNV

CANDELA DISTRIBUTION (continued):

	20°	21.25°	22.5°	23.75°	25°	26.25°	27.5°	28.75°	30°	31.25°	32.5°
-78.75°	0	0	0	0	0	0	0	0	0	0	0
-80°	0	0	0	0	0	0	0	0	0	0	0
-81.25°	0	0	0	0	0	0	0	0	0	0	0
-82.5°	0	0	0	0	0	0	0	0	0	0	0
-83.75°	0	0	0	0	0	0	0	0	0	0	0
-85°	0	0	0	0	0	0	0	0	0	0	0
-86.25°	0	0	0	0	0	0	0	0	0	0	0
-87.5°	0	0	0	0	0	0	0	0	0	0	0
-88.75°	0	0	0	0	0	0	0	0	0	0	0
-90°	0	0	0	0	0	0	0	0	0	0	0



REPORT NUMBER: P220612 (CONVERTED FROM TYPE C PHOTOMETRY)
 CATALOG NUMBER: 1003-[A1, S1, SU1]-FL-LED3597-F-WT-L1-UNV

CANDELA DISTRIBUTION (continued):

	33.75°	35°	36.25°	37.5°	38.75°	40°	41.25°	42.5°	43.75°	45°	46.25°
90°	0	0	0	0	0	0	0	0	0	0	0
88.75°	0	0	0	0	0	0	0	0	0	0	0
87.5°	0	0	0	0	0	0	0	0	0	0	0
86.25°	0	0	0	0	0	0	0	0	0	0	0
85°	0	0	0	0	0	0	0	0	0	0	0
83.75°	0	0	0	0	0	0	0	0	0	0	0
82.5°	0	0	0	0	0	0	0	0	0	0	0
81.25°	0	0	0	0	0	0	0	0	0	0	0
80°	0	0	0	0	0	0	0	0	0	0	0
78.75°	0	0	0	0	0	0	0	0	0	0	0
77.5°	0	0	0	0	0	0	0	0	0	0	0
76.25°	0	0	0	0	0	0	0	0	0	0	0
75°	0	0	0	0	0	0	0	0	0	0	0
73.75°	1	1	1	0	0	0	0	0	0	0	0
72.5°	1	1	1	1	1	1	1	0	0	0	0
71.25°	1	1	1	1	1	1	1	1	1	1	0
70°	1	1	1	1	1	1	1	1	1	1	1
68.75°	1	1	1	1	1	1	1	1	1	1	1
67.5°	1	1	1	1	1	1	1	1	1	1	1
66.25°	1	1	1	1	1	1	1	1	1	1	1
65°	1	1	1	1	1	1	1	1	1	1	1
63.75°	1	1	1	1	1	1	1	1	1	1	1
62.5°	1	1	1	1	1	1	1	1	1	1	1
61.25°	1	1	1	1	1	1	1	1	1	1	1
60°	1	1	1	1	1	1	1	1	1	1	1
58.75°	1	1	1	1	1	1	1	1	1	1	1
57.5°	1	1	1	1	1	1	1	1	1	1	1
56.25°	1	1	1	1	1	1	1	1	1	1	1
55°	1	1	1	1	1	1	1	1	1	1	1
53.75°	1	1	1	1	1	1	1	1	1	1	1
52.5°	1	1	1	1	1	1	1	1	1	1	1
51.25°	2	1	1	1	1	1	1	1	1	1	1
50°	2	2	1	1	1	1	1	1	1	1	1
48.75°	2	2	2	2	1	1	1	1	1	1	1
47.5°	2	2	2	2	2	1	1	1	1	1	1
46.25°	2	2	2	2	2	2	2	1	1	1	1
45°	2	2	2	2	2	2	2	2	1	1	1
43.75°	2	2	2	2	2	2	2	2	2	1	1
42.5°	2	2	2	2	2	2	2	2	2	2	1
41.25°	2	2	2	2	2	2	2	2	2	2	2
40°	3	2	2	2	2	2	2	2	2	2	2
38.75°	3	3	2	2	2	2	2	2	2	2	2
37.5°	3	3	3	2	2	2	2	2	2	2	2
36.25°	3	3	3	3	2	2	2	2	2	2	2
35°	3	3	3	3	3	2	2	2	2	2	2



REPORT NUMBER: P220612 (CONVERTED FROM TYPE C PHOTOMETRY)
 CATALOG NUMBER: 1003-[A1, S1, SU1]-FL-LED3597-F-WT-L1-UNV

CANDELA DISTRIBUTION (continued):

	33.75°	35°	36.25°	37.5°	38.75°	40°	41.25°	42.5°	43.75°	45°	46.25°
33.75°	3	3	3	3	3	3	2	2	2	2	2
32.5°	3	3	3	3	3	3	2	2	2	2	2
31.25°	4	3	3	3	3	3	3	2	2	2	2
30°	4	4	3	3	3	3	3	3	2	2	2
28.75°	4	4	3	3	3	3	3	3	2	2	2
27.5°	4	4	4	3	3	3	3	3	3	2	2
26.25°	6	4	4	4	3	3	3	3	3	2	2
25°	8	6	4	4	3	3	3	3	3	3	2
23.75°	10	7	5	4	4	3	3	3	3	3	2
22.5°	12	9	6	4	4	4	3	3	3	3	3
21.25°	14	11	8	5	4	4	3	3	3	3	3
20°	16	13	10	6	4	4	3	3	3	3	3
18.75°	18	15	11	8	5	4	4	3	3	3	3
17.5°	20	16	13	9	6	4	4	3	3	3	3
16.25°	22	18	14	11	7	4	4	4	3	3	3
15°	25	19	16	12	8	5	4	4	3	3	3
13.75°	27	21	17	13	9	6	4	4	3	3	3
12.5°	29	23	18	14	10	7	4	4	3	3	3
11.25°	30	25	19	15	11	8	4	4	4	3	3
10°	32	26	20	16	12	9	5	4	4	3	3
8.75°	35	28	22	17	13	9	6	4	4	3	3
7.5°	39	29	23	18	14	10	6	4	4	3	3
6.25°	41	30	24	19	14	11	7	4	4	3	3
5°	44	31	25	19	15	11	7	4	4	3	3
3.75°	45	31	25	19	15	11	8	4	4	3	3
2.5°	47	32	26	20	16	12	8	4	4	3	3
1.25°	47	32	26	20	16	12	8	4	4	3	3
0°	48	32	26	20	16	12	8	4	4	4	3
-1.25°	47	32	26	20	16	12	8	4	4	3	3
-2.5°	47	32	26	20	16	12	8	4	4	3	3
-3.75°	45	31	25	19	15	11	8	4	4	3	3
-5°	44	31	25	19	15	11	7	4	4	3	3
-6.25°	41	30	24	19	14	11	7	4	4	3	3
-7.5°	39	29	23	18	14	10	6	4	4	3	3
-8.75°	35	28	22	17	13	9	6	4	4	3	3
-10°	32	26	20	16	12	9	5	4	4	3	3
-11.25°	30	25	19	15	11	8	4	4	4	3	3
-12.5°	29	23	18	14	10	7	4	4	3	3	3
-13.75°	27	21	17	13	9	6	4	4	3	3	3
-15°	25	19	16	12	8	5	4	4	3	3	3
-16.25°	22	18	14	11	7	4	4	4	3	3	3
-17.5°	20	16	13	9	6	4	4	3	3	3	3
-18.75°	18	15	11	8	5	4	4	3	3	3	3
-20°	16	13	10	6	4	4	3	3	3	3	3
-21.25°	14	11	8	5	4	4	3	3	3	3	3



REPORT NUMBER: P220612 (CONVERTED FROM TYPE C PHOTOMETRY)
 CATALOG NUMBER: 1003-[A1, S1, SU1]-FL-LED3597-F-WT-L1-UNV

CANDELA DISTRIBUTION (continued):

	33.75°	35°	36.25°	37.5°	38.75°	40°	41.25°	42.5°	43.75°	45°	46.25°
-22.5°	12	9	6	4	4	4	3	3	3	3	3
-23.75°	10	7	5	4	4	3	3	3	3	3	2
-25°	8	6	4	4	3	3	3	3	3	3	2
-26.25°	6	4	4	4	3	3	3	3	3	2	2
-27.5°	4	4	4	3	3	3	3	3	3	2	2
-28.75°	4	4	3	3	3	3	3	3	2	2	2
-30°	4	4	3	3	3	3	3	3	2	2	2
-31.25°	4	3	3	3	3	3	3	2	2	2	2
-32.5°	3	3	3	3	3	3	2	2	2	2	2
-33.75°	3	3	3	3	3	3	2	2	2	2	2
-35°	3	3	3	3	3	2	2	2	2	2	2
-36.25°	3	3	3	3	2	2	2	2	2	2	2
-37.5°	3	3	3	2	2	2	2	2	2	2	2
-38.75°	3	3	2	2	2	2	2	2	2	2	2
-40°	3	2	2	2	2	2	2	2	2	2	2
-41.25°	2	2	2	2	2	2	2	2	2	2	2
-42.5°	2	2	2	2	2	2	2	2	2	2	1
-43.75°	2	2	2	2	2	2	2	2	2	1	1
-45°	2	2	2	2	2	2	2	2	1	1	1
-46.25°	2	2	2	2	2	2	2	1	1	1	1
-47.5°	2	2	2	2	2	1	1	1	1	1	1
-48.75°	2	2	2	2	1	1	1	1	1	1	1
-50°	2	2	1	1	1	1	1	1	1	1	1
-51.25°	2	1	1	1	1	1	1	1	1	1	1
-52.5°	1	1	1	1	1	1	1	1	1	1	1
-53.75°	1	1	1	1	1	1	1	1	1	1	1
-55°	1	1	1	1	1	1	1	1	1	1	1
-56.25°	1	1	1	1	1	1	1	1	1	1	1
-57.5°	1	1	1	1	1	1	1	1	1	1	1
-58.75°	1	1	1	1	1	1	1	1	1	1	1
-60°	1	1	1	1	1	1	1	1	1	1	1
-61.25°	1	1	1	1	1	1	1	1	1	1	1
-62.5°	1	1	1	1	1	1	1	1	1	1	1
-63.75°	1	1	1	1	1	1	1	1	1	1	1
-65°	1	1	1	1	1	1	1	1	1	1	1
-66.25°	1	1	1	1	1	1	1	1	1	1	1
-67.5°	1	1	1	1	1	1	1	1	1	1	1
-68.75°	1	1	1	1	1	1	1	1	1	1	1
-70°	1	1	1	1	1	1	1	1	1	1	1
-71.25°	1	1	1	1	1	1	1	1	1	1	0
-72.5°	1	1	1	1	1	1	1	0	0	0	0
-73.75°	1	1	1	0	0	0	0	0	0	0	0
-75°	0	0	0	0	0	0	0	0	0	0	0
-76.25°	0	0	0	0	0	0	0	0	0	0	0
-77.5°	0	0	0	0	0	0	0	0	0	0	0



REPORT NUMBER: P220612 (CONVERTED FROM TYPE C PHOTOMETRY)

CATALOG NUMBER: 1003-[A1, S1, SU1]-FL-LED3597-F-WT-L1-UNV

CANDELA DISTRIBUTION (continued):

	33.75°	35°	36.25°	37.5°	38.75°	40°	41.25°	42.5°	43.75°	45°	46.25°
-78.75°	0	0	0	0	0	0	0	0	0	0	0
-80°	0	0	0	0	0	0	0	0	0	0	0
-81.25°	0	0	0	0	0	0	0	0	0	0	0
-82.5°	0	0	0	0	0	0	0	0	0	0	0
-83.75°	0	0	0	0	0	0	0	0	0	0	0
-85°	0	0	0	0	0	0	0	0	0	0	0
-86.25°	0	0	0	0	0	0	0	0	0	0	0
-87.5°	0	0	0	0	0	0	0	0	0	0	0
-88.75°	0	0	0	0	0	0	0	0	0	0	0
-90°	0	0	0	0	0	0	0	0	0	0	0



REPORT NUMBER: P220612 (CONVERTED FROM TYPE C PHOTOMETRY)
 CATALOG NUMBER: 1003-[A1, S1, SU1]-FL-LED3597-F-WT-L1-UNV

CANDELA DISTRIBUTION (continued):

	47.5°	48.75°	50°	51.25°	52.5°	53.75°	55°	56.25°	57.5°	58.75°	60°
90°	0	0	0	0	0	0	0	0	0	0	0
88.75°	0	0	0	0	0	0	0	0	0	0	0
87.5°	0	0	0	0	0	0	0	0	0	0	0
86.25°	0	0	0	0	0	0	0	0	0	0	0
85°	0	0	0	0	0	0	0	0	0	0	0
83.75°	0	0	0	0	0	0	0	0	0	0	0
82.5°	0	0	0	0	0	0	0	0	0	0	0
81.25°	0	0	0	0	0	0	0	0	0	0	0
80°	0	0	0	0	0	0	0	0	0	0	0
78.75°	0	0	0	0	0	0	0	0	0	0	0
77.5°	0	0	0	0	0	0	0	0	0	0	0
76.25°	0	0	0	0	0	0	0	0	0	0	0
75°	0	0	0	0	0	0	0	0	0	0	0
73.75°	0	0	0	0	0	0	0	0	0	0	0
72.5°	0	0	0	0	0	0	0	0	0	0	0
71.25°	0	0	0	0	0	0	0	0	0	0	0
70°	1	1	0	0	0	0	0	0	0	0	0
68.75°	1	1	1	1	0	0	0	0	0	0	0
67.5°	1	1	1	1	1	1	0	0	0	0	0
66.25°	1	1	1	1	1	1	1	0	0	0	0
65°	1	1	1	1	1	1	1	1	1	0	0
63.75°	1	1	1	1	1	1	1	1	1	1	0
62.5°	1	1	1	1	1	1	1	1	1	1	1
61.25°	1	1	1	1	1	1	1	1	1	1	1
60°	1	1	1	1	1	1	1	1	1	1	1
58.75°	1	1	1	1	1	1	1	1	1	1	1
57.5°	1	1	1	1	1	1	1	1	1	1	1
56.25°	1	1	1	1	1	1	1	1	1	1	1
55°	1	1	1	1	1	1	1	1	1	1	1
53.75°	1	1	1	1	1	1	1	1	1	1	1
52.5°	1	1	1	1	1	1	1	1	1	1	1
51.25°	1	1	1	1	1	1	1	1	1	1	1
50°	1	1	1	1	1	1	1	1	1	1	1
48.75°	1	1	1	1	1	1	1	1	1	1	1
47.5°	1	1	1	1	1	1	1	1	1	1	1
46.25°	1	1	1	1	1	1	1	1	1	1	1
45°	1	1	1	1	1	1	1	1	1	1	1
43.75°	1	1	1	1	1	1	1	1	1	1	1
42.5°	1	1	1	1	1	1	1	1	1	1	1
41.25°	1	1	1	1	1	1	1	1	1	1	1
40°	1	1	1	1	1	1	1	1	1	1	1
38.75°	2	1	1	1	1	1	1	1	1	1	1
37.5°	2	2	1	1	1	1	1	1	1	1	1
36.25°	2	2	1	1	1	1	1	1	1	1	1
35°	2	2	2	1	1	1	1	1	1	1	1



REPORT NUMBER: P220612 (CONVERTED FROM TYPE C PHOTOMETRY)
 CATALOG NUMBER: 1003-[A1, S1, SU1]-FL-LED3597-F-WT-L1-UNV

CANDELA DISTRIBUTION (continued):

	47.5°	48.75°	50°	51.25°	52.5°	53.75°	55°	56.25°	57.5°	58.75°	60°
33.75°	2	2	2	2	1	1	1	1	1	1	1
32.5°	2	2	2	2	1	1	1	1	1	1	1
31.25°	2	2	2	2	2	1	1	1	1	1	1
30°	2	2	2	2	2	1	1	1	1	1	1
28.75°	2	2	2	2	2	1	1	1	1	1	1
27.5°	2	2	2	2	2	2	1	1	1	1	1
26.25°	2	2	2	2	2	2	1	1	1	1	1
25°	2	2	2	2	2	2	2	1	1	1	1
23.75°	2	2	2	2	2	2	2	1	1	1	1
22.5°	2	2	2	2	2	2	2	1	1	1	1
21.25°	2	2	2	2	2	2	2	1	1	1	1
20°	3	2	2	2	2	2	2	2	1	1	1
18.75°	3	2	2	2	2	2	2	2	1	1	1
17.5°	3	2	2	2	2	2	2	2	1	1	1
16.25°	3	2	2	2	2	2	2	2	1	1	1
15°	3	3	2	2	2	2	2	2	2	1	1
13.75°	3	3	2	2	2	2	2	2	2	1	1
12.5°	3	3	2	2	2	2	2	2	2	1	1
11.25°	3	3	2	2	2	2	2	2	2	1	1
10°	3	3	2	2	2	2	2	2	2	1	1
8.75°	3	3	3	2	2	2	2	2	2	1	1
7.5°	3	3	3	2	2	2	2	2	2	1	1
6.25°	3	3	3	2	2	2	2	2	2	1	1
5°	3	3	3	2	2	2	2	2	2	1	1
3.75°	3	3	3	2	2	2	2	2	2	1	1
2.5°	3	3	3	2	2	2	2	2	2	1	1
1.25°	3	3	3	2	2	2	2	2	2	1	1
0°	3	3	3	2	2	2	2	2	2	2	1
-1.25°	3	3	3	2	2	2	2	2	2	1	1
-2.5°	3	3	3	2	2	2	2	2	2	1	1
-3.75°	3	3	3	2	2	2	2	2	2	1	1
-5°	3	3	3	2	2	2	2	2	2	1	1
-6.25°	3	3	3	2	2	2	2	2	2	1	1
-7.5°	3	3	3	2	2	2	2	2	2	1	1
-8.75°	3	3	3	2	2	2	2	2	2	1	1
-10°	3	3	2	2	2	2	2	2	2	1	1
-11.25°	3	3	2	2	2	2	2	2	2	1	1
-12.5°	3	3	2	2	2	2	2	2	2	1	1
-13.75°	3	3	2	2	2	2	2	2	2	1	1
-15°	3	3	2	2	2	2	2	2	2	1	1
-16.25°	3	2	2	2	2	2	2	2	1	1	1
-17.5°	3	2	2	2	2	2	2	2	1	1	1
-18.75°	3	2	2	2	2	2	2	2	1	1	1
-20°	3	2	2	2	2	2	2	2	1	1	1
-21.25°	2	2	2	2	2	2	2	1	1	1	1



REPORT NUMBER: P220612 (CONVERTED FROM TYPE C PHOTOMETRY)
 CATALOG NUMBER: 1003-[A1, S1, SU1]-FL-LED3597-F-WT-L1-UNV

CANDELA DISTRIBUTION (continued):

	47.5°	48.75°	50°	51.25°	52.5°	53.75°	55°	56.25°	57.5°	58.75°	60°
-22.5°	2	2	2	2	2	2	2	1	1	1	1
-23.75°	2	2	2	2	2	2	2	1	1	1	1
-25°	2	2	2	2	2	2	2	1	1	1	1
-26.25°	2	2	2	2	2	2	1	1	1	1	1
-27.5°	2	2	2	2	2	2	1	1	1	1	1
-28.75°	2	2	2	2	2	1	1	1	1	1	1
-30°	2	2	2	2	2	1	1	1	1	1	1
-31.25°	2	2	2	2	2	1	1	1	1	1	1
-32.5°	2	2	2	2	1	1	1	1	1	1	1
-33.75°	2	2	2	2	1	1	1	1	1	1	1
-35°	2	2	2	1	1	1	1	1	1	1	1
-36.25°	2	2	1	1	1	1	1	1	1	1	1
-37.5°	2	2	1	1	1	1	1	1	1	1	1
-38.75°	2	1	1	1	1	1	1	1	1	1	1
-40°	1	1	1	1	1	1	1	1	1	1	1
-41.25°	1	1	1	1	1	1	1	1	1	1	1
-42.5°	1	1	1	1	1	1	1	1	1	1	1
-43.75°	1	1	1	1	1	1	1	1	1	1	1
-45°	1	1	1	1	1	1	1	1	1	1	1
-46.25°	1	1	1	1	1	1	1	1	1	1	1
-47.5°	1	1	1	1	1	1	1	1	1	1	1
-48.75°	1	1	1	1	1	1	1	1	1	1	1
-50°	1	1	1	1	1	1	1	1	1	1	1
-51.25°	1	1	1	1	1	1	1	1	1	1	1
-52.5°	1	1	1	1	1	1	1	1	1	1	1
-53.75°	1	1	1	1	1	1	1	1	1	1	1
-55°	1	1	1	1	1	1	1	1	1	1	1
-56.25°	1	1	1	1	1	1	1	1	1	1	1
-57.5°	1	1	1	1	1	1	1	1	1	1	1
-58.75°	1	1	1	1	1	1	1	1	1	1	1
-60°	1	1	1	1	1	1	1	1	1	1	1
-61.25°	1	1	1	1	1	1	1	1	1	1	1
-62.5°	1	1	1	1	1	1	1	1	1	1	1
-63.75°	1	1	1	1	1	1	1	1	1	1	0
-65°	1	1	1	1	1	1	1	1	1	0	0
-66.25°	1	1	1	1	1	1	1	0	0	0	0
-67.5°	1	1	1	1	1	1	0	0	0	0	0
-68.75°	1	1	1	1	0	0	0	0	0	0	0
-70°	1	1	0	0	0	0	0	0	0	0	0
-71.25°	0	0	0	0	0	0	0	0	0	0	0
-72.5°	0	0	0	0	0	0	0	0	0	0	0
-73.75°	0	0	0	0	0	0	0	0	0	0	0
-75°	0	0	0	0	0	0	0	0	0	0	0
-76.25°	0	0	0	0	0	0	0	0	0	0	0
-77.5°	0	0	0	0	0	0	0	0	0	0	0



REPORT NUMBER: P220612 (CONVERTED FROM TYPE C PHOTOMETRY)

CATALOG NUMBER: 1003-[A1, S1, SU1]-FL-LED3597-F-WT-L1-UNV

CANDELA DISTRIBUTION (continued):

	47.5°	48.75°	50°	51.25°	52.5°	53.75°	55°	56.25°	57.5°	58.75°	60°
-78.75°	0	0	0	0	0	0	0	0	0	0	0
-80°	0	0	0	0	0	0	0	0	0	0	0
-81.25°	0	0	0	0	0	0	0	0	0	0	0
-82.5°	0	0	0	0	0	0	0	0	0	0	0
-83.75°	0	0	0	0	0	0	0	0	0	0	0
-85°	0	0	0	0	0	0	0	0	0	0	0
-86.25°	0	0	0	0	0	0	0	0	0	0	0
-87.5°	0	0	0	0	0	0	0	0	0	0	0
-88.75°	0	0	0	0	0	0	0	0	0	0	0
-90°	0	0	0	0	0	0	0	0	0	0	0



REPORT NUMBER: P220612 (CONVERTED FROM TYPE C PHOTOMETRY)
 CATALOG NUMBER: 1003-[A1, S1, SU1]-FL-LED3597-F-WT-L1-UNV

CANDELA DISTRIBUTION (continued):

	61.25°	62.5°	63.75°	65°	66.25°	67.5°	68.75°	70°	71.25°	72.5°	73.75°
90°	0	0	0	0	0	0	0	0	0	0	0
88.75°	0	0	0	0	0	0	0	0	0	0	0
87.5°	0	0	0	0	0	0	0	0	0	0	0
86.25°	0	0	0	0	0	0	0	0	0	0	0
85°	0	0	0	0	0	0	0	0	0	0	0
83.75°	0	0	0	0	0	0	0	0	0	0	0
82.5°	0	0	0	0	0	0	0	0	0	0	0
81.25°	0	0	0	0	0	0	0	0	0	0	0
80°	0	0	0	0	0	0	0	0	0	0	0
78.75°	0	0	0	0	0	0	0	0	0	0	0
77.5°	0	0	0	0	0	0	0	0	0	0	0
76.25°	0	0	0	0	0	0	0	0	0	0	0
75°	0	0	0	0	0	0	0	0	0	0	0
73.75°	0	0	0	0	0	0	0	0	0	0	0
72.5°	0	0	0	0	0	0	0	0	0	0	0
71.25°	0	0	0	0	0	0	0	0	0	0	0
70°	0	0	0	0	0	0	0	0	0	0	0
68.75°	0	0	0	0	0	0	0	0	0	0	0
67.5°	0	0	0	0	0	0	0	0	0	0	0
66.25°	0	0	0	0	0	0	0	0	0	0	0
65°	0	0	0	0	0	0	0	0	0	0	0
63.75°	0	0	0	0	0	0	0	0	0	0	0
62.5°	0	0	0	0	0	0	0	0	0	0	0
61.25°	1	0	0	0	0	0	0	0	0	0	0
60°	1	1	0	0	0	0	0	0	0	0	0
58.75°	1	1	1	0	0	0	0	0	0	0	0
57.5°	1	1	1	1	0	0	0	0	0	0	0
56.25°	1	1	1	1	0	0	0	0	0	0	0
55°	1	1	1	1	1	0	0	0	0	0	0
53.75°	1	1	1	1	1	1	0	0	0	0	0
52.5°	1	1	1	1	1	1	0	0	0	0	0
51.25°	1	1	1	1	1	1	1	0	0	0	0
50°	1	1	1	1	1	1	1	0	0	0	0
48.75°	1	1	1	1	1	1	1	1	0	0	0
47.5°	1	1	1	1	1	1	1	1	0	0	0
46.25°	1	1	1	1	1	1	1	1	0	0	0
45°	1	1	1	1	1	1	1	1	1	0	0
43.75°	1	1	1	1	1	1	1	1	1	0	0
42.5°	1	1	1	1	1	1	1	1	1	0	0
41.25°	1	1	1	1	1	1	1	1	1	1	0
40°	1	1	1	1	1	1	1	1	1	1	0
38.75°	1	1	1	1	1	1	1	1	1	1	0
37.5°	1	1	1	1	1	1	1	1	1	1	0
36.25°	1	1	1	1	1	1	1	1	1	1	1
35°	1	1	1	1	1	1	1	1	1	1	1



REPORT NUMBER: P220612 (CONVERTED FROM TYPE C PHOTOMETRY)
 CATALOG NUMBER: 1003-[A1, S1, SU1]-FL-LED3597-F-WT-L1-UNV

CANDELA DISTRIBUTION (continued):

	61.25°	62.5°	63.75°	65°	66.25°	67.5°	68.75°	70°	71.25°	72.5°	73.75°
33.75°	1	1	1	1	1	1	1	1	1	1	1
32.5°	1	1	1	1	1	1	1	1	1	1	1
31.25°	1	1	1	1	1	1	1	1	1	1	1
30°	1	1	1	1	1	1	1	1	1	1	1
28.75°	1	1	1	1	1	1	1	1	1	1	1
27.5°	1	1	1	1	1	1	1	1	1	1	1
26.25°	1	1	1	1	1	1	1	1	1	1	1
25°	1	1	1	1	1	1	1	1	1	1	1
23.75°	1	1	1	1	1	1	1	1	1	1	1
22.5°	1	1	1	1	1	1	1	1	1	1	1
21.25°	1	1	1	1	1	1	1	1	1	1	1
20°	1	1	1	1	1	1	1	1	1	1	1
18.75°	1	1	1	1	1	1	1	1	1	1	1
17.5°	1	1	1	1	1	1	1	1	1	1	1
16.25°	1	1	1	1	1	1	1	1	1	1	1
15°	1	1	1	1	1	1	1	1	1	1	1
13.75°	1	1	1	1	1	1	1	1	1	1	1
12.5°	1	1	1	1	1	1	1	1	1	1	1
11.25°	1	1	1	1	1	1	1	1	1	1	1
10°	1	1	1	1	1	1	1	1	1	1	1
8.75°	1	1	1	1	1	1	1	1	1	1	1
7.5°	1	1	1	1	1	1	1	1	1	1	1
6.25°	1	1	1	1	1	1	1	1	1	1	1
5°	1	1	1	1	1	1	1	1	1	1	1
3.75°	1	1	1	1	1	1	1	1	1	1	1
2.5°	1	1	1	1	1	1	1	1	1	1	1
1.25°	1	1	1	1	1	1	1	1	1	1	1
0°	1	1	1	1	1	1	1	1	1	1	1
-1.25°	1	1	1	1	1	1	1	1	1	1	1
-2.5°	1	1	1	1	1	1	1	1	1	1	1
-3.75°	1	1	1	1	1	1	1	1	1	1	1
-5°	1	1	1	1	1	1	1	1	1	1	1
-6.25°	1	1	1	1	1	1	1	1	1	1	1
-7.5°	1	1	1	1	1	1	1	1	1	1	1
-8.75°	1	1	1	1	1	1	1	1	1	1	1
-10°	1	1	1	1	1	1	1	1	1	1	1
-11.25°	1	1	1	1	1	1	1	1	1	1	1
-12.5°	1	1	1	1	1	1	1	1	1	1	1
-13.75°	1	1	1	1	1	1	1	1	1	1	1
-15°	1	1	1	1	1	1	1	1	1	1	1
-16.25°	1	1	1	1	1	1	1	1	1	1	1
-17.5°	1	1	1	1	1	1	1	1	1	1	1
-18.75°	1	1	1	1	1	1	1	1	1	1	1
-20°	1	1	1	1	1	1	1	1	1	1	1
-21.25°	1	1	1	1	1	1	1	1	1	1	1



REPORT NUMBER: P220612 (CONVERTED FROM TYPE C PHOTOMETRY)
 CATALOG NUMBER: 1003-[A1, S1, SU1]-FL-LED3597-F-WT-L1-UNV

CANDELA DISTRIBUTION (continued):

	61.25°	62.5°	63.75°	65°	66.25°	67.5°	68.75°	70°	71.25°	72.5°	73.75°
-22.5°	1	1	1	1	1	1	1	1	1	1	1
-23.75°	1	1	1	1	1	1	1	1	1	1	1
-25°	1	1	1	1	1	1	1	1	1	1	1
-26.25°	1	1	1	1	1	1	1	1	1	1	1
-27.5°	1	1	1	1	1	1	1	1	1	1	1
-28.75°	1	1	1	1	1	1	1	1	1	1	1
-30°	1	1	1	1	1	1	1	1	1	1	1
-31.25°	1	1	1	1	1	1	1	1	1	1	1
-32.5°	1	1	1	1	1	1	1	1	1	1	1
-33.75°	1	1	1	1	1	1	1	1	1	1	1
-35°	1	1	1	1	1	1	1	1	1	1	1
-36.25°	1	1	1	1	1	1	1	1	1	1	1
-37.5°	1	1	1	1	1	1	1	1	1	1	0
-38.75°	1	1	1	1	1	1	1	1	1	1	0
-40°	1	1	1	1	1	1	1	1	1	1	0
-41.25°	1	1	1	1	1	1	1	1	1	1	0
-42.5°	1	1	1	1	1	1	1	1	1	0	0
-43.75°	1	1	1	1	1	1	1	1	1	0	0
-45°	1	1	1	1	1	1	1	1	1	0	0
-46.25°	1	1	1	1	1	1	1	1	0	0	0
-47.5°	1	1	1	1	1	1	1	1	0	0	0
-48.75°	1	1	1	1	1	1	1	1	0	0	0
-50°	1	1	1	1	1	1	1	0	0	0	0
-51.25°	1	1	1	1	1	1	1	0	0	0	0
-52.5°	1	1	1	1	1	1	0	0	0	0	0
-53.75°	1	1	1	1	1	1	0	0	0	0	0
-55°	1	1	1	1	1	0	0	0	0	0	0
-56.25°	1	1	1	1	0	0	0	0	0	0	0
-57.5°	1	1	1	1	0	0	0	0	0	0	0
-58.75°	1	1	1	0	0	0	0	0	0	0	0
-60°	1	1	0	0	0	0	0	0	0	0	0
-61.25°	1	0	0	0	0	0	0	0	0	0	0
-62.5°	0	0	0	0	0	0	0	0	0	0	0
-63.75°	0	0	0	0	0	0	0	0	0	0	0
-65°	0	0	0	0	0	0	0	0	0	0	0
-66.25°	0	0	0	0	0	0	0	0	0	0	0
-67.5°	0	0	0	0	0	0	0	0	0	0	0
-68.75°	0	0	0	0	0	0	0	0	0	0	0
-70°	0	0	0	0	0	0	0	0	0	0	0
-71.25°	0	0	0	0	0	0	0	0	0	0	0
-72.5°	0	0	0	0	0	0	0	0	0	0	0
-73.75°	0	0	0	0	0	0	0	0	0	0	0
-75°	0	0	0	0	0	0	0	0	0	0	0
-76.25°	0	0	0	0	0	0	0	0	0	0	0
-77.5°	0	0	0	0	0	0	0	0	0	0	0



REPORT NUMBER: P220612 (CONVERTED FROM TYPE C PHOTOMETRY)

CATALOG NUMBER: 1003-[A1, S1, SU1]-FL-LED3597-F-WT-L1-UNV

CANDELA DISTRIBUTION (continued):

	61.25°	62.5°	63.75°	65°	66.25°	67.5°	68.75°	70°	71.25°	72.5°	73.75°
-78.75°	0	0	0	0	0	0	0	0	0	0	0
-80°	0	0	0	0	0	0	0	0	0	0	0
-81.25°	0	0	0	0	0	0	0	0	0	0	0
-82.5°	0	0	0	0	0	0	0	0	0	0	0
-83.75°	0	0	0	0	0	0	0	0	0	0	0
-85°	0	0	0	0	0	0	0	0	0	0	0
-86.25°	0	0	0	0	0	0	0	0	0	0	0
-87.5°	0	0	0	0	0	0	0	0	0	0	0
-88.75°	0	0	0	0	0	0	0	0	0	0	0
-90°	0	0	0	0	0	0	0	0	0	0	0



REPORT NUMBER: P220612 (CONVERTED FROM TYPE C PHOTOMETRY)
 CATALOG NUMBER: 1003-[A1, S1, SU1]-FL-LED3597-F-WT-L1-UNV

CANDELA DISTRIBUTION (continued):

	75°	76.25°	77.5°	78.75°	80°	81.25°	82.5°	83.75°	85°	86.25°	87.5°
90°	0	0	0	0	0	0	0	0	0	0	0
88.75°	0	0	0	0	0	0	0	0	0	0	0
87.5°	0	0	0	0	0	0	0	0	0	0	0
86.25°	0	0	0	0	0	0	0	0	0	0	0
85°	0	0	0	0	0	0	0	0	0	0	0
83.75°	0	0	0	0	0	0	0	0	0	0	0
82.5°	0	0	0	0	0	0	0	0	0	0	0
81.25°	0	0	0	0	0	0	0	0	0	0	0
80°	0	0	0	0	0	0	0	0	0	0	0
78.75°	0	0	0	0	0	0	0	0	0	0	0
77.5°	0	0	0	0	0	0	0	0	0	0	0
76.25°	0	0	0	0	0	0	0	0	0	0	0
75°	0	0	0	0	0	0	0	0	0	0	0
73.75°	0	0	0	0	0	0	0	0	0	0	0
72.5°	0	0	0	0	0	0	0	0	0	0	0
71.25°	0	0	0	0	0	0	0	0	0	0	0
70°	0	0	0	0	0	0	0	0	0	0	0
68.75°	0	0	0	0	0	0	0	0	0	0	0
67.5°	0	0	0	0	0	0	0	0	0	0	0
66.25°	0	0	0	0	0	0	0	0	0	0	0
65°	0	0	0	0	0	0	0	0	0	0	0
63.75°	0	0	0	0	0	0	0	0	0	0	0
62.5°	0	0	0	0	0	0	0	0	0	0	0
61.25°	0	0	0	0	0	0	0	0	0	0	0
60°	0	0	0	0	0	0	0	0	0	0	0
58.75°	0	0	0	0	0	0	0	0	0	0	0
57.5°	0	0	0	0	0	0	0	0	0	0	0
56.25°	0	0	0	0	0	0	0	0	0	0	0
55°	0	0	0	0	0	0	0	0	0	0	0
53.75°	0	0	0	0	0	0	0	0	0	0	0
52.5°	0	0	0	0	0	0	0	0	0	0	0
51.25°	0	0	0	0	0	0	0	0	0	0	0
50°	0	0	0	0	0	0	0	0	0	0	0
48.75°	0	0	0	0	0	0	0	0	0	0	0
47.5°	0	0	0	0	0	0	0	0	0	0	0
46.25°	0	0	0	0	0	0	0	0	0	0	0
45°	0	0	0	0	0	0	0	0	0	0	0
43.75°	0	0	0	0	0	0	0	0	0	0	0
42.5°	0	0	0	0	0	0	0	0	0	0	0
41.25°	0	0	0	0	0	0	0	0	0	0	0
40°	0	0	0	0	0	0	0	0	0	0	0
38.75°	0	0	0	0	0	0	0	0	0	0	0
37.5°	0	0	0	0	0	0	0	0	0	0	0
36.25°	0	0	0	0	0	0	0	0	0	0	0
35°	0	0	0	0	0	0	0	0	0	0	0



REPORT NUMBER: P220612 (CONVERTED FROM TYPE C PHOTOMETRY)
 CATALOG NUMBER: 1003-[A1, S1, SU1]-FL-LED3597-F-WT-L1-UNV

CANDELA DISTRIBUTION (continued):

	75°	76.25°	77.5°	78.75°	80°	81.25°	82.5°	83.75°	85°	86.25°	87.5°
33.75°	0	0	0	0	0	0	0	0	0	0	0
32.5°	0	0	0	0	0	0	0	0	0	0	0
31.25°	0	0	0	0	0	0	0	0	0	0	0
30°	0	0	0	0	0	0	0	0	0	0	0
28.75°	1	0	0	0	0	0	0	0	0	0	0
27.5°	1	0	0	0	0	0	0	0	0	0	0
26.25°	1	0	0	0	0	0	0	0	0	0	0
25°	1	0	0	0	0	0	0	0	0	0	0
23.75°	1	0	0	0	0	0	0	0	0	0	0
22.5°	1	0	0	0	0	0	0	0	0	0	0
21.25°	1	0	0	0	0	0	0	0	0	0	0
20°	1	0	0	0	0	0	0	0	0	0	0
18.75°	1	1	0	0	0	0	0	0	0	0	0
17.5°	1	1	0	0	0	0	0	0	0	0	0
16.25°	1	1	0	0	0	0	0	0	0	0	0
15°	1	1	0	0	0	0	0	0	0	0	0
13.75°	1	1	0	0	0	0	0	0	0	0	0
12.5°	1	1	0	0	0	0	0	0	0	0	0
11.25°	1	1	0	0	0	0	0	0	0	0	0
10°	1	1	0	0	0	0	0	0	0	0	0
8.75°	1	1	0	0	0	0	0	0	0	0	0
7.5°	1	1	0	0	0	0	0	0	0	0	0
6.25°	1	1	0	0	0	0	0	0	0	0	0
5°	1	1	0	0	0	0	0	0	0	0	0
3.75°	1	1	0	0	0	0	0	0	0	0	0
2.5°	1	1	0	0	0	0	0	0	0	0	0
1.25°	1	1	0	0	0	0	0	0	0	0	0
0°	1	1	0	0	0	0	0	0	0	0	0
-1.25°	1	1	0	0	0	0	0	0	0	0	0
-2.5°	1	1	0	0	0	0	0	0	0	0	0
-3.75°	1	1	0	0	0	0	0	0	0	0	0
-5°	1	1	0	0	0	0	0	0	0	0	0
-6.25°	1	1	0	0	0	0	0	0	0	0	0
-7.5°	1	1	0	0	0	0	0	0	0	0	0
-8.75°	1	1	0	0	0	0	0	0	0	0	0
-10°	1	1	0	0	0	0	0	0	0	0	0
-11.25°	1	1	0	0	0	0	0	0	0	0	0
-12.5°	1	1	0	0	0	0	0	0	0	0	0
-13.75°	1	1	0	0	0	0	0	0	0	0	0
-15°	1	1	0	0	0	0	0	0	0	0	0
-16.25°	1	1	0	0	0	0	0	0	0	0	0
-17.5°	1	1	0	0	0	0	0	0	0	0	0
-18.75°	1	1	0	0	0	0	0	0	0	0	0
-20°	1	0	0	0	0	0	0	0	0	0	0
-21.25°	1	0	0	0	0	0	0	0	0	0	0



REPORT NUMBER: P220612 (CONVERTED FROM TYPE C PHOTOMETRY)
 CATALOG NUMBER: 1003-[A1, S1, SU1]-FL-LED3597-F-WT-L1-UNV

CANDELA DISTRIBUTION (continued):

	75°	76.25°	77.5°	78.75°	80°	81.25°	82.5°	83.75°	85°	86.25°	87.5°
-22.5°	1	0	0	0	0	0	0	0	0	0	0
-23.75°	1	0	0	0	0	0	0	0	0	0	0
-25°	1	0	0	0	0	0	0	0	0	0	0
-26.25°	1	0	0	0	0	0	0	0	0	0	0
-27.5°	1	0	0	0	0	0	0	0	0	0	0
-28.75°	1	0	0	0	0	0	0	0	0	0	0
-30°	0	0	0	0	0	0	0	0	0	0	0
-31.25°	0	0	0	0	0	0	0	0	0	0	0
-32.5°	0	0	0	0	0	0	0	0	0	0	0
-33.75°	0	0	0	0	0	0	0	0	0	0	0
-35°	0	0	0	0	0	0	0	0	0	0	0
-36.25°	0	0	0	0	0	0	0	0	0	0	0
-37.5°	0	0	0	0	0	0	0	0	0	0	0
-38.75°	0	0	0	0	0	0	0	0	0	0	0
-40°	0	0	0	0	0	0	0	0	0	0	0
-41.25°	0	0	0	0	0	0	0	0	0	0	0
-42.5°	0	0	0	0	0	0	0	0	0	0	0
-43.75°	0	0	0	0	0	0	0	0	0	0	0
-45°	0	0	0	0	0	0	0	0	0	0	0
-46.25°	0	0	0	0	0	0	0	0	0	0	0
-47.5°	0	0	0	0	0	0	0	0	0	0	0
-48.75°	0	0	0	0	0	0	0	0	0	0	0
-50°	0	0	0	0	0	0	0	0	0	0	0
-51.25°	0	0	0	0	0	0	0	0	0	0	0
-52.5°	0	0	0	0	0	0	0	0	0	0	0
-53.75°	0	0	0	0	0	0	0	0	0	0	0
-55°	0	0	0	0	0	0	0	0	0	0	0
-56.25°	0	0	0	0	0	0	0	0	0	0	0
-57.5°	0	0	0	0	0	0	0	0	0	0	0
-58.75°	0	0	0	0	0	0	0	0	0	0	0
-60°	0	0	0	0	0	0	0	0	0	0	0
-61.25°	0	0	0	0	0	0	0	0	0	0	0
-62.5°	0	0	0	0	0	0	0	0	0	0	0
-63.75°	0	0	0	0	0	0	0	0	0	0	0
-65°	0	0	0	0	0	0	0	0	0	0	0
-66.25°	0	0	0	0	0	0	0	0	0	0	0
-67.5°	0	0	0	0	0	0	0	0	0	0	0
-68.75°	0	0	0	0	0	0	0	0	0	0	0
-70°	0	0	0	0	0	0	0	0	0	0	0
-71.25°	0	0	0	0	0	0	0	0	0	0	0
-72.5°	0	0	0	0	0	0	0	0	0	0	0
-73.75°	0	0	0	0	0	0	0	0	0	0	0
-75°	0	0	0	0	0	0	0	0	0	0	0
-76.25°	0	0	0	0	0	0	0	0	0	0	0
-77.5°	0	0	0	0	0	0	0	0	0	0	0



REPORT NUMBER: P220612 (CONVERTED FROM TYPE C PHOTOMETRY)

CATALOG NUMBER: 1003-[A1, S1, SU1]-FL-LED3597-F-WT-L1-UNV

CANDELA DISTRIBUTION (continued):

	75°	76.25°	77.5°	78.75°	80°	81.25°	82.5°	83.75°	85°	86.25°	87.5°
-78.75°	0	0	0	0	0	0	0	0	0	0	0
-80°	0	0	0	0	0	0	0	0	0	0	0
-81.25°	0	0	0	0	0	0	0	0	0	0	0
-82.5°	0	0	0	0	0	0	0	0	0	0	0
-83.75°	0	0	0	0	0	0	0	0	0	0	0
-85°	0	0	0	0	0	0	0	0	0	0	0
-86.25°	0	0	0	0	0	0	0	0	0	0	0
-87.5°	0	0	0	0	0	0	0	0	0	0	0
-88.75°	0	0	0	0	0	0	0	0	0	0	0
-90°	0	0	0	0	0	0	0	0	0	0	0



REPORT NUMBER: P220612 (CONVERTED FROM TYPE C PHOTOMETRY)

CATALOG NUMBER: 1003-[A1, S1, SU1]-FL-LED3597-F-WT-L1-UNV

CANDELA DISTRIBUTION (continued):

	88.75°	90°
90°	0	0
88.75°	0	0
87.5°	0	0
86.25°	0	0
85°	0	0
83.75°	0	0
82.5°	0	0
81.25°	0	0
80°	0	0
78.75°	0	0
77.5°	0	0
76.25°	0	0
75°	0	0
73.75°	0	0
72.5°	0	0
71.25°	0	0
70°	0	0
68.75°	0	0
67.5°	0	0
66.25°	0	0
65°	0	0
63.75°	0	0
62.5°	0	0
61.25°	0	0
60°	0	0
58.75°	0	0
57.5°	0	0
56.25°	0	0
55°	0	0
53.75°	0	0
52.5°	0	0
51.25°	0	0
50°	0	0
48.75°	0	0
47.5°	0	0
46.25°	0	0
45°	0	0
43.75°	0	0
42.5°	0	0
41.25°	0	0
40°	0	0
38.75°	0	0
37.5°	0	0
36.25°	0	0
35°	0	0



REPORT NUMBER: P220612 (CONVERTED FROM TYPE C PHOTOMETRY)
CATALOG NUMBER: 1003-[A1, S1, SU1]-FL-LED3597-F-WT-L1-UNV

CANDELA DISTRIBUTION (continued):

	88.75°	90°
33.75°	0	0
32.5°	0	0
31.25°	0	0
30°	0	0
28.75°	0	0
27.5°	0	0
26.25°	0	0
25°	0	0
23.75°	0	0
22.5°	0	0
21.25°	0	0
20°	0	0
18.75°	0	0
17.5°	0	0
16.25°	0	0
15°	0	0
13.75°	0	0
12.5°	0	0
11.25°	0	0
10°	0	0
8.75°	0	0
7.5°	0	0
6.25°	0	0
5°	0	0
3.75°	0	0
2.5°	0	0
1.25°	0	0
0°	0	0
-1.25°	0	0
-2.5°	0	0
-3.75°	0	0
-5°	0	0
-6.25°	0	0
-7.5°	0	0
-8.75°	0	0
-10°	0	0
-11.25°	0	0
-12.5°	0	0
-13.75°	0	0
-15°	0	0
-16.25°	0	0
-17.5°	0	0
-18.75°	0	0
-20°	0	0
-21.25°	0	0



REPORT NUMBER: P220612 (CONVERTED FROM TYPE C PHOTOMETRY)
CATALOG NUMBER: 1003-[A1, S1, SU1]-FL-LED3597-F-WT-L1-UNV

CANDELA DISTRIBUTION (continued):

	88.75°	90°
-22.5°	0	0
-23.75°	0	0
-25°	0	0
-26.25°	0	0
-27.5°	0	0
-28.75°	0	0
-30°	0	0
-31.25°	0	0
-32.5°	0	0
-33.75°	0	0
-35°	0	0
-36.25°	0	0
-37.5°	0	0
-38.75°	0	0
-40°	0	0
-41.25°	0	0
-42.5°	0	0
-43.75°	0	0
-45°	0	0
-46.25°	0	0
-47.5°	0	0
-48.75°	0	0
-50°	0	0
-51.25°	0	0
-52.5°	0	0
-53.75°	0	0
-55°	0	0
-56.25°	0	0
-57.5°	0	0
-58.75°	0	0
-60°	0	0
-61.25°	0	0
-62.5°	0	0
-63.75°	0	0
-65°	0	0
-66.25°	0	0
-67.5°	0	0
-68.75°	0	0
-70°	0	0
-71.25°	0	0
-72.5°	0	0
-73.75°	0	0
-75°	0	0
-76.25°	0	0
-77.5°	0	0



REPORT NUMBER: P220612 (CONVERTED FROM TYPE C PHOTOMETRY)

CATALOG NUMBER: 1003-[A1, S1, SU1]-FL-LED3597-F-WT-L1-UNV

CANDELA DISTRIBUTION (continued):

	88.75°	90°
-78.75°	0	0
-80°	0	0
-81.25°	0	0
-82.5°	0	0
-83.75°	0	0
-85°	0	0
-86.25°	0	0
-87.5°	0	0
-88.75°	0	0
-90°	0	0

(END OF REPORT)